



* 0 0 B R E A K 0 0 *



**ADVANCED
IMAGING
SYSTEMS**

www.aisinc.com

An Information
Management Company

City of Charlotte – Planning Dept. Scanning Rezoning Files

Petition # _____

Document type:

- Applications
- Correspondence
- Department Comments
- Land Use Consistency
 - Mail Info
 - Mapping
 - Other
- Site Plans



* 0 0 B R E A K 0 0 *

Petition #: 2001-03

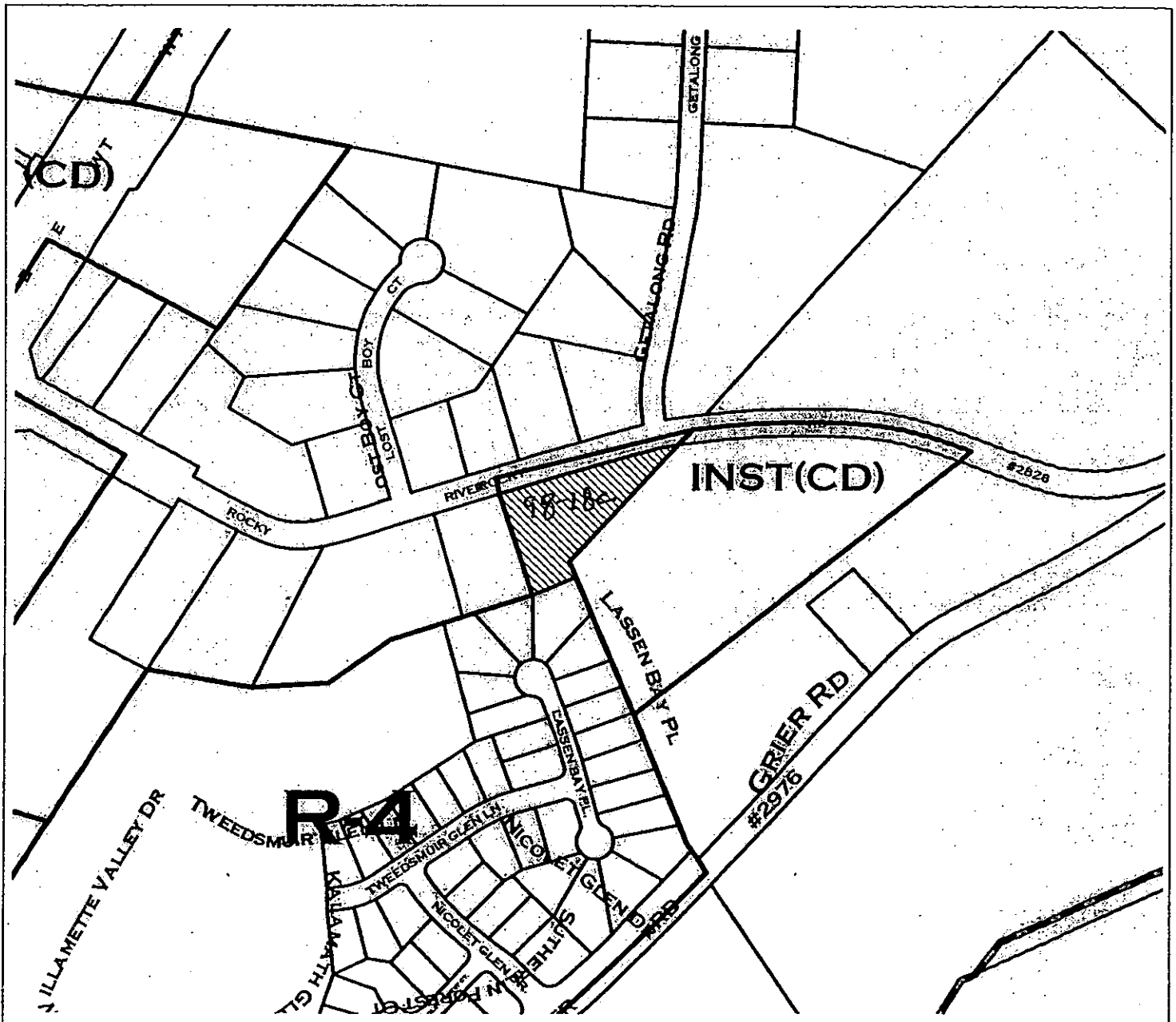
Petitioner: Frederick A. Hedgepeth

Hearing Date: January 16, 2001


Zoning Classification (Existing): R-4

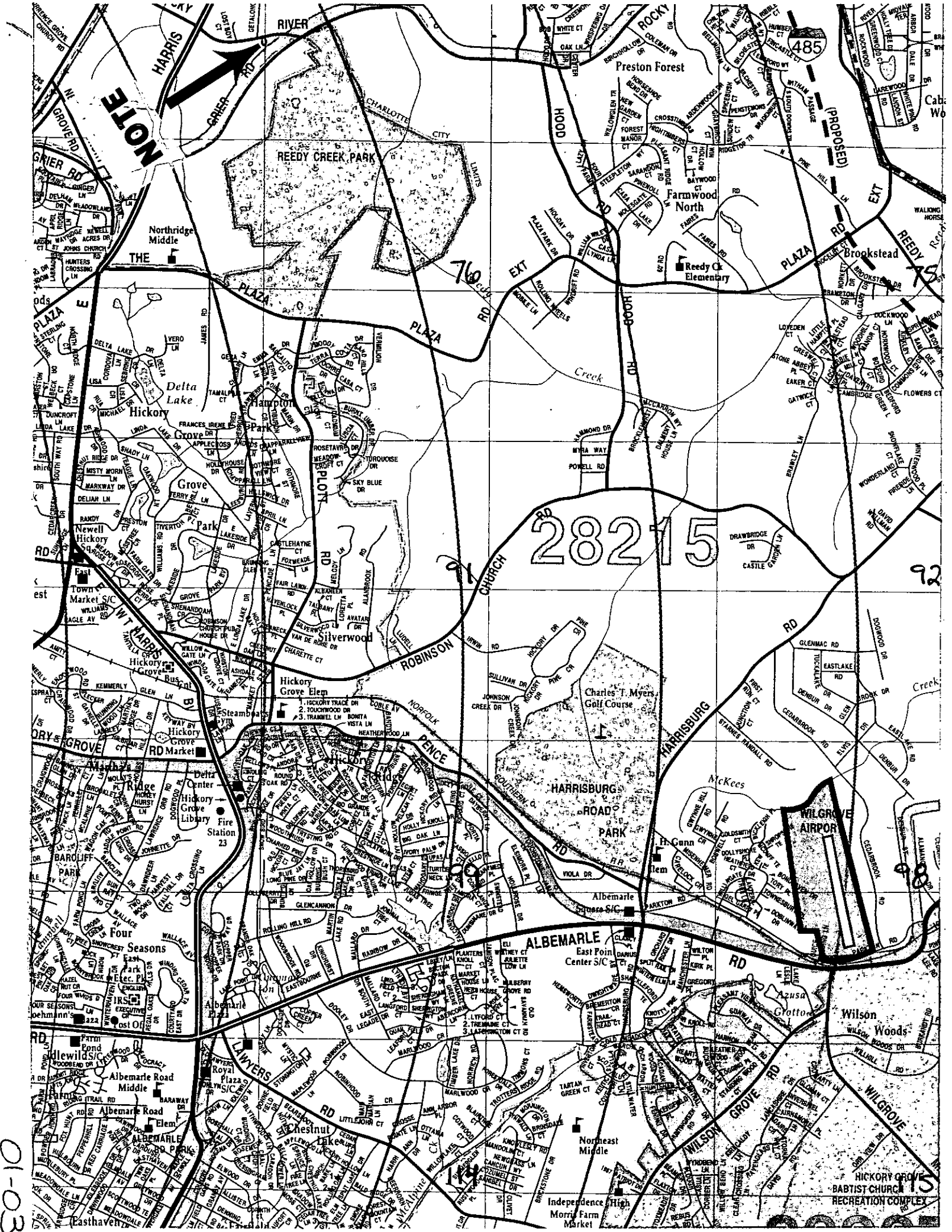
Zoning Classification (Requested): INST.

Acresage & Location South side of Rocky River Road, north of Grier Road.



Zoning Map #(s); 76





01-03

Elton

Reedy Creek Park

Preston Forest

Farmwood North

Reedy Cr Elementary

28215

Charles T. Myers Golf Course

Harrisburg

Albemarle

Wilgrove Airport

Wilson Woods

Hickory Grove Baptist Church Recreation Complex

Northridge Middle

Delta Lake

Hickory Grove Elem

Delta Center

Albemarle Plaza

Albemarle Road Middle

Easthaven

Hickory Grove Park

Hickory Grove

Hickory Grove Library

Albemarle Plaza

Albemarle Road Middle

Easthaven

Robinson

Harrisburg

Albemarle

Albemarle Road Middle

Easthaven

Albemarle Center S/C

Albemarle Road Middle

Easthaven

Harrisburg

Albemarle

Albemarle Road Middle

Easthaven

Wilgrove

Albemarle

Albemarle Road Middle

Easthaven

Hickory Grove Baptist Church Recreation Complex