




* 0 0 B R E A K 0 0 *



**ADVANCED
IMAGING
SYSTEMS**

www.aisinc.com

An Information
Management Company

City of Charlotte – Planning Dept. Scanning Rezoning Files

Petition # _____

Document type:

- Applications
- Correspondence
- Department Comments
- Land Use Consistency
 - Mail Info
 - Mapping
 - Other
- Site Plans



* 0 0 B R E A K 0 0 *

Petition #: 2001-17

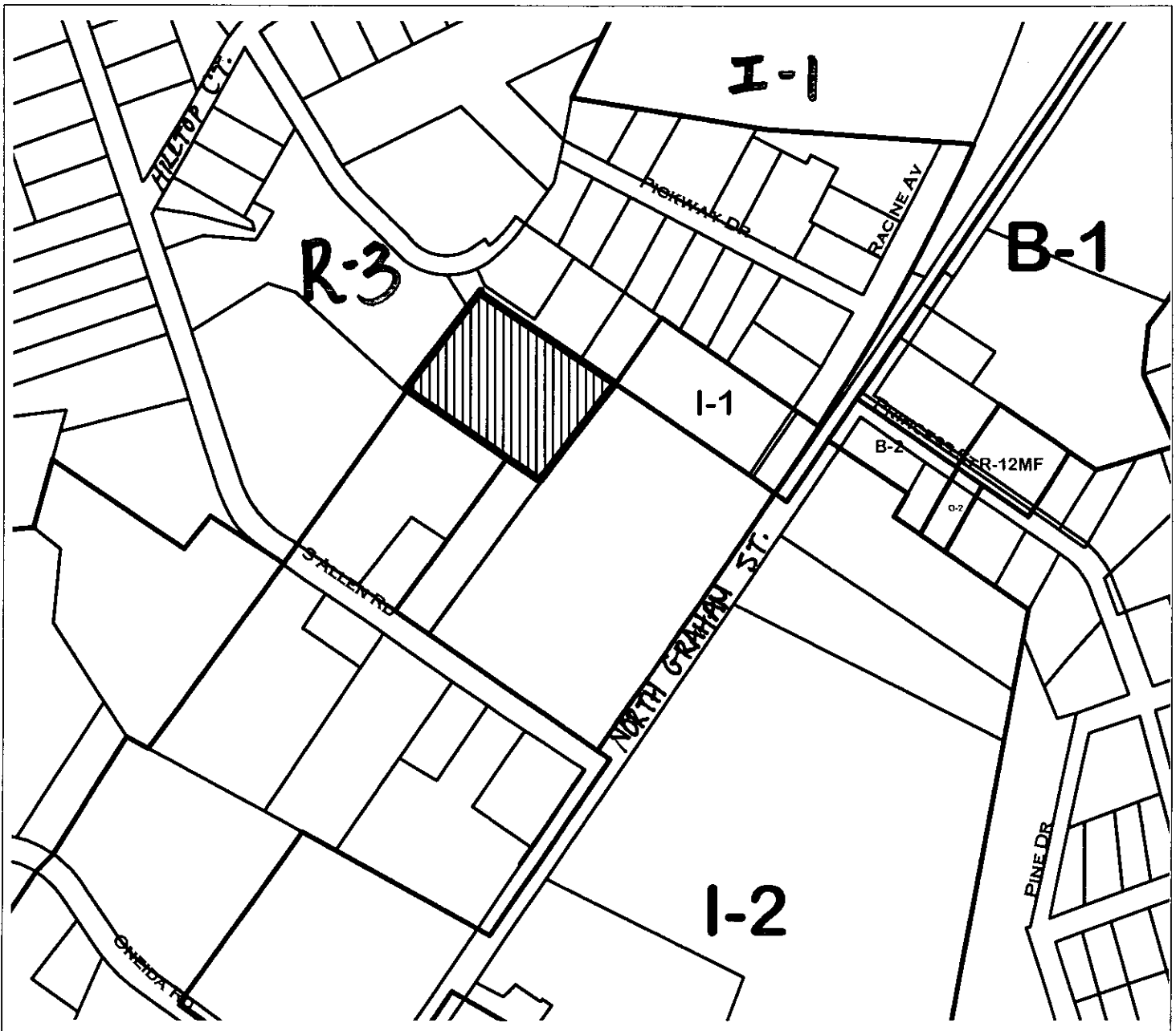
Petitioner: KDH Transportation

Hearing Date: February 19, 2001

Zoning Classification (Existing): R-3

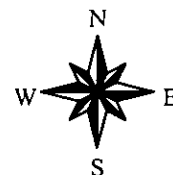
Zoning Classification (Requested): I-2

Acresage & Location West of North Graham Street, north of Allen Road South.



Zoning Map #(s):

70



11

1111 111111

1111

1111 111111 111111

KDH Transportation
Boundary Description

10/18/00

From a point in the center of Allen Road South at the intersection of North Graham Street and Allen Road South N 34°41'04" E for a distance 407.58ft. to the POINT OF BEGINNING. From the POINT OF BEGINNING N 55°18'56" W 499.77ft. to an iron pin; thence N 34°43'09" E 90ft to an iron pin; thence N 55°07'19" W 390.88ft. to an iron pin; thence N 35°51'53" E 248.81ft. to an iron pin; thence N 35°54'21" E 50.70ft. to an iron pin; thence S 55°30'25" E 399.38ft. to an iron pin; thence S°23'58" E 409.81ft. to an iron pin; thence S 55° 11'46" E 75.19ft. to an iron pin; thence S 34°41'04" W 392.55ft. to THE POINT OF BEGINNING, containing 7.18 acres.

From the POINT OF BEGINNING N 55°18'56" W 499.77ft. to an iron pin; thence N 34°43'09" E 90ft to an iron pin; thence N 37°28'21" E 302.46ft to an iron pin; thence S°23'58" E 409.81ft. to an iron pin; thence S 55° 11'46" E 75.19ft. to an iron pin; thence S 34°41'04" W 392.55ft. to THE POINT OF BEGINNING, containing 4.45 acres currently zoned I-2. The balance of the 7.18 acres described above is currently zoned R-3.