



* 0 0 B R E A K 0 0 *



**ADVANCED
IMAGING
SYSTEMS**

www.aisimc.com

An Information
Management Company

City of Charlotte – Planning Dept. Scanning Rezoning Files

Petition # _____

Document type:

- Applications
- Correspondence
- Department Comments
- Land Use Consistency
 - Mail Info
 - Mapping
 - Other
- Site Plans



* 0 0 B R E A K 0 0 *

Petition #: 2001-19

Petitioner: Dalton Communications, LLC

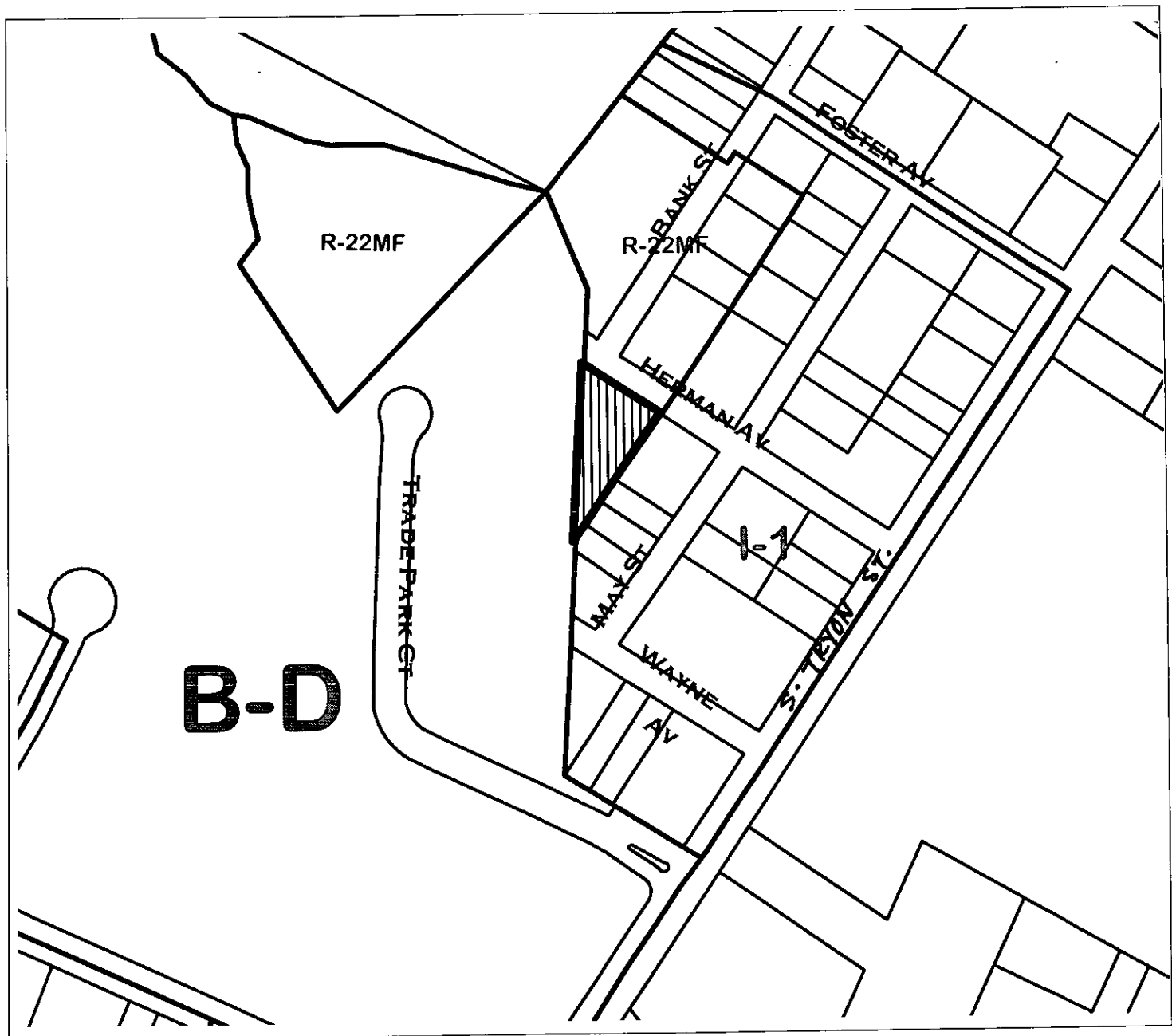
Hearing Date: 02-19-01

R-22MF

Zoning Classification (Existing): _____

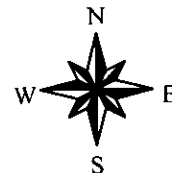
Zoning Classification (Requested): I-1

Acreage & Location South side of Herman Avenue,
west of May Street.

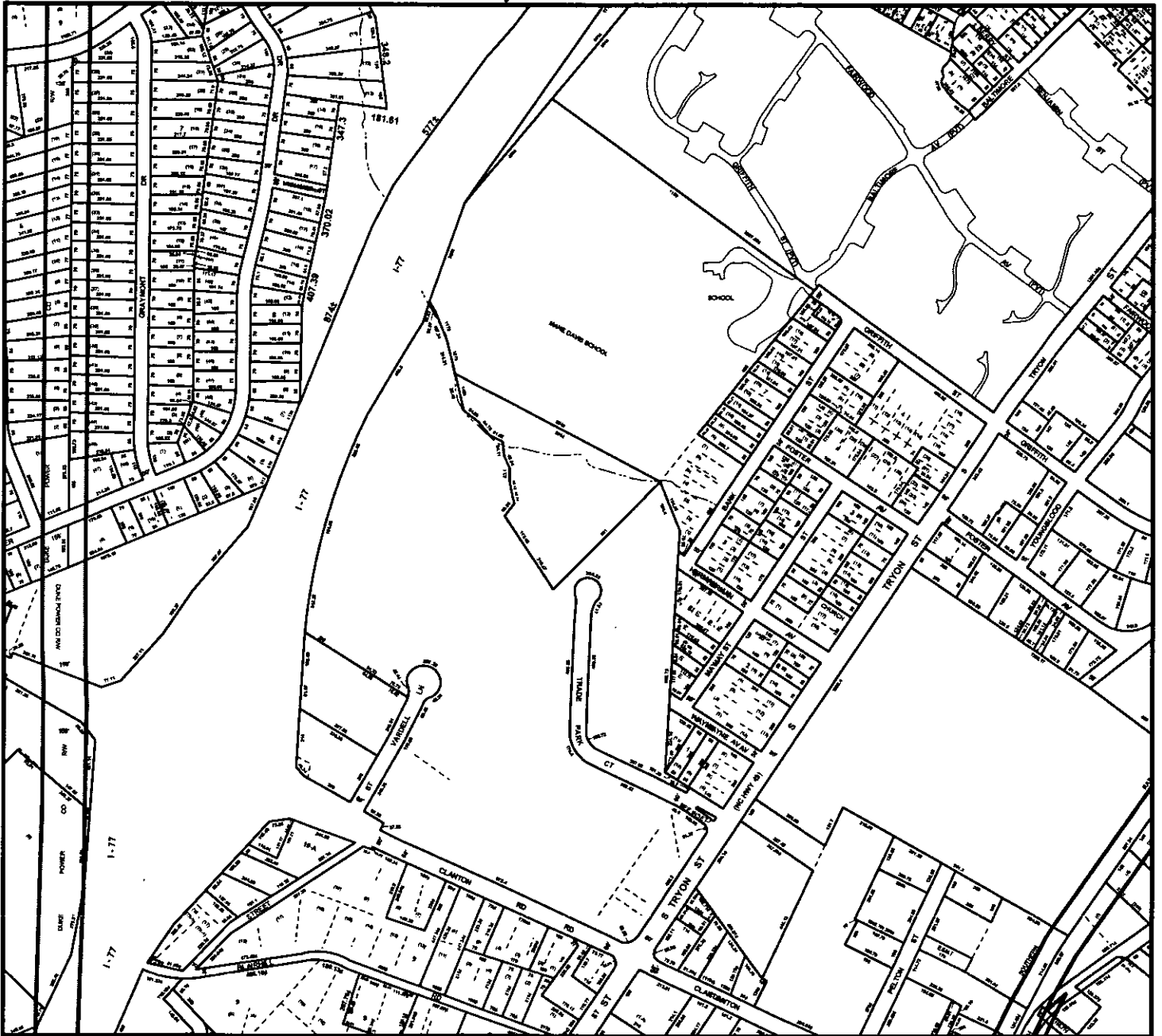


Zoning Map #(s);

110



MECKLENBURG COUNTY, NC GIS PUBLIC ACCESS SYSTEM

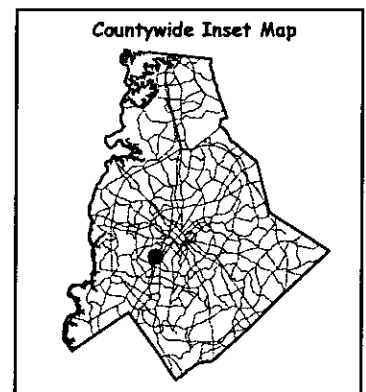


Tax Parcel-IDs Selected: See Tax Information Report for List of Parcel-IDs

Tax Book & Page Selected: N/A

LEGEND

- Rivers/Creeks/Streams
- County Boundary
- I-485 Corridor
- Railroad ROW
- Water Bodies
- Jurisdictions**
- Charlotte
- Cornelius
- Davidson
- Huntersville
- Matthews
- Mint Hill
- Pineville
- Tax Parcels



Scale : 1 Inch = 750 Feet

Map Created on Tuesday, January 23, 2001 03:54 PM

This map is prepared for the inventory of real property within Mecklenburg County and is compiled from recorded deeds, plats, tax maps, surveys, planimetric maps, and other public records and data. Users of this map are hereby notified that the aforementioned public primary information sources should be consulted for verification. Mecklenburg County and its mapping contractors assume no legal responsibility for the information contained herein.