



* 0 0 B R E A K 0 0 *



**ADVANCED
IMAGING
SYSTEMS**

www.aisimc.com

An Information
Management Company

City of Charlotte – Planning Dept. Scanning Rezoning Files

Petition # _____

Document type:

- Applications
- Correspondence
- Department Comments
- Land Use Consistency
 - Mail Info
 - Mapping
 - Other
- Site Plans



* 0 0 B R E A K 0 0 *

Petition #: 2001-20

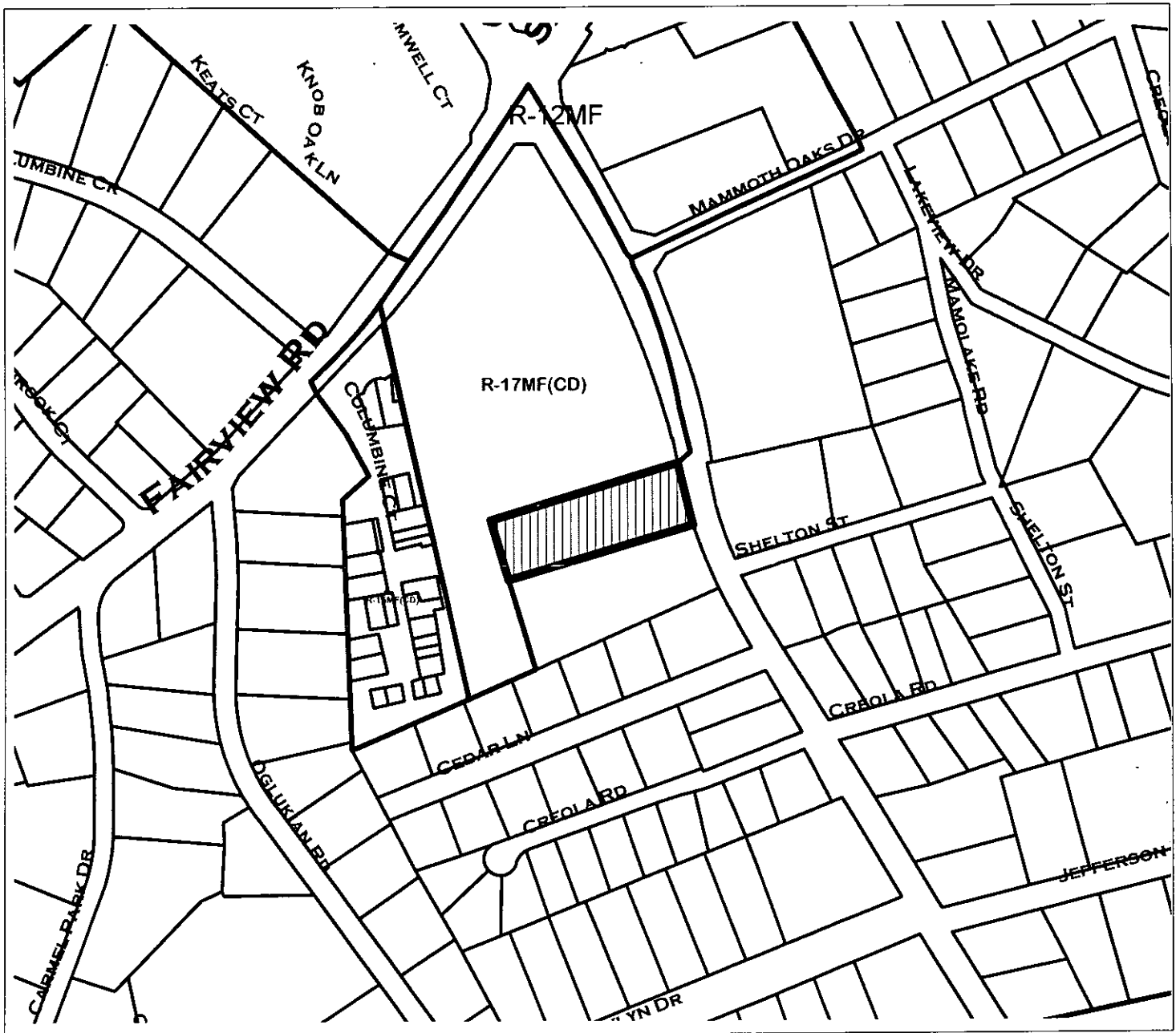
Petitioner: Centex Homes

Hearing Date: February 19, 2001


Zoning Classification (Existing): R-3

Zoning Classification (Requested): R-12MF

Acresage & Location: West side of
Providence Road,
south of Fairview
Road.



Zoning Map #(s); 136



MECKLENBURG COUNTY, NC GIS PUBLIC ACCESS SYSTEM



Tax Parcel-Id#s Selected: 18701407, 18701503, 18701504, 18706135, 18706138, 18706137

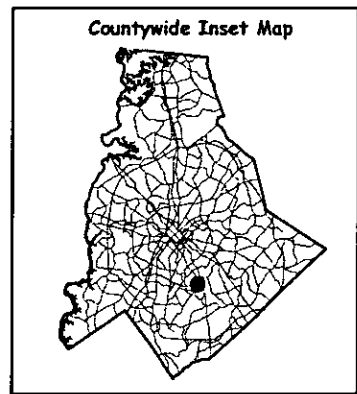

Tax Book & Page Selected: N/A

LEGEND

- Rivers/Creeks/Streams
- County Boundary
- I-485 Corridor
- Railroad ROW
- Water Bodies
- Jurisdictions**
- Charlotte
- Cornelius
- Davidson
- Huntersville
- Matthews
- Mint Hill
- Pineville
- Tax Parcels



01-20



Scale : 1 Inch = 300 Feet

Map Created on Tuesday, January 23, 2001 04:01 PM

This map is prepared for the inventory of real property within Mecklenburg County and is compiled from recorded deeds, plats, tax maps, surveys, planimetric maps, and other public records and data. Users of this map are hereby notified that the aforementioned public primary information sources should be consulted for verification. Mecklenburg County and its mapping contractors assume no legal responsibility for the information contained herein.

02-10