



* 0 0 B R E A K 0 0 *



**ADVANCED
IMAGING
SYSTEMS**

www.aisimc.com

An Information
Management Company

City of Charlotte – Planning Dept. Scanning Rezoning Files

Petition # _____

Document type:

- Applications
- Correspondence
- Department Comments
- Land Use Consistency
 - Mail Info
 - Mapping
 - Other
- Site Plans



* 0 0 B R E A K 0 0 *

Petition #: 2001-29

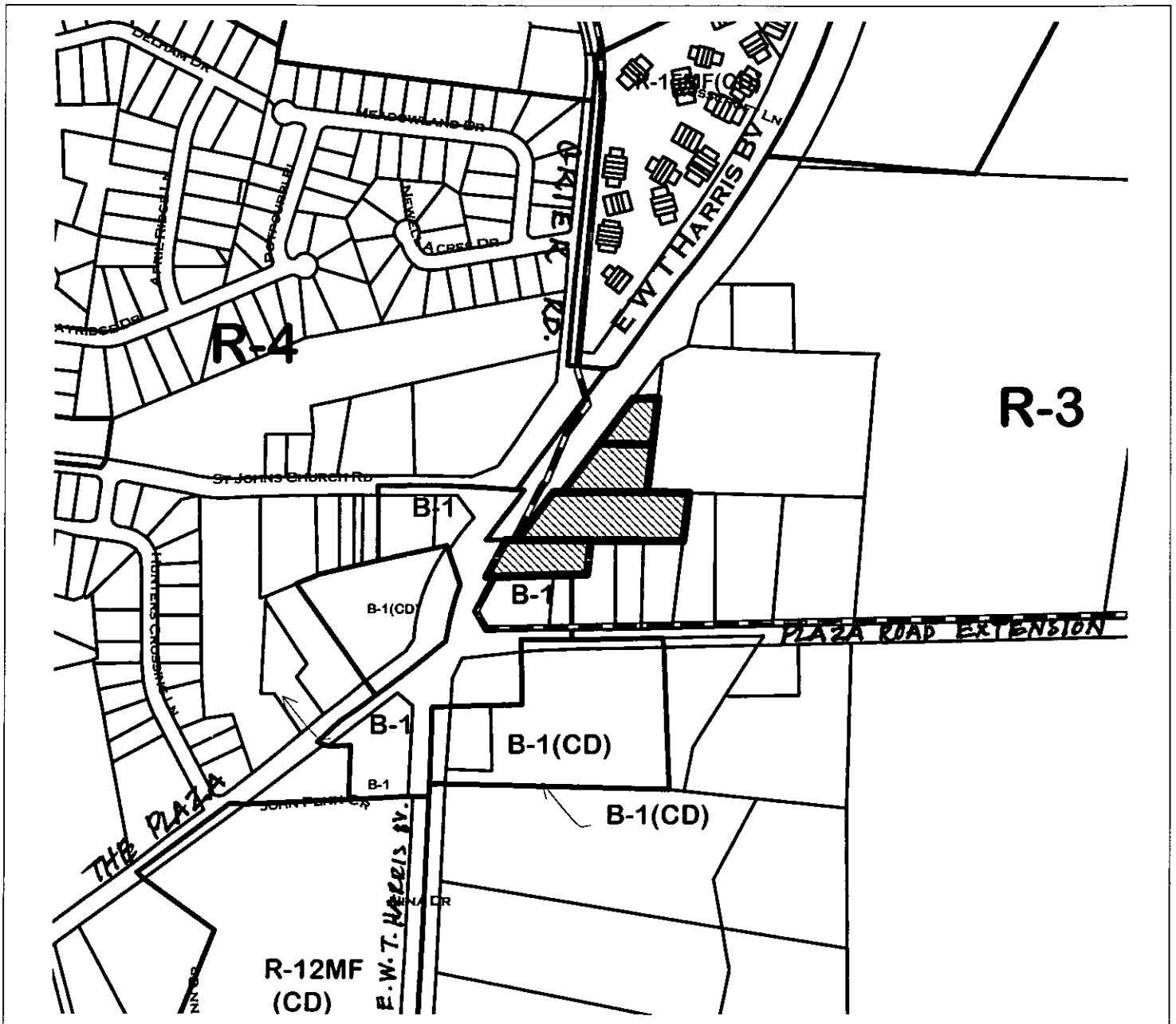
Petitioner: ENSI Development, Inc.

Hearing Date: March 19, 2001


Zoning Classification (Existing): R-3 and B-1

Zoning Classification (Requested): BD(CD)

Acresage & Location Approximately 3 acres located on the east side of East W. T. Harris Boulevard, north of Plaza Road Extension.



Zoning Map #(s); 76



ROAD EXTENSION

ORDER NO.

W. J. WARD PA.

THE ROAD

01-29

MONTHLY CHECKLIST FOR CLOSING REZONING FILES

- Application Fee *ck # 1136, \$ 2,095*
- Property Owner Signatures
- Legal Descriptions
- Boundary Survey
- Adjoining Property Owner List
- Memo to Departments *na*
- Send out plans
- Resolution and Advertisement
- Sign Request *na*
- Sphere of Influence
- Prepare Letters
- Check adjoining owners against tax numbers
- Check legal description and boundary survey
- Pre hearing reports
- Previous Cases

- Record Decisions on Files
- Cross reference site plan amendments
- Prepare ordinances and attach legal description
- Stamp and distribute approved plans
- Stamp text amendments and distribute

Petition #: 2001-29

Petitioner: ENSI Development, Inc.

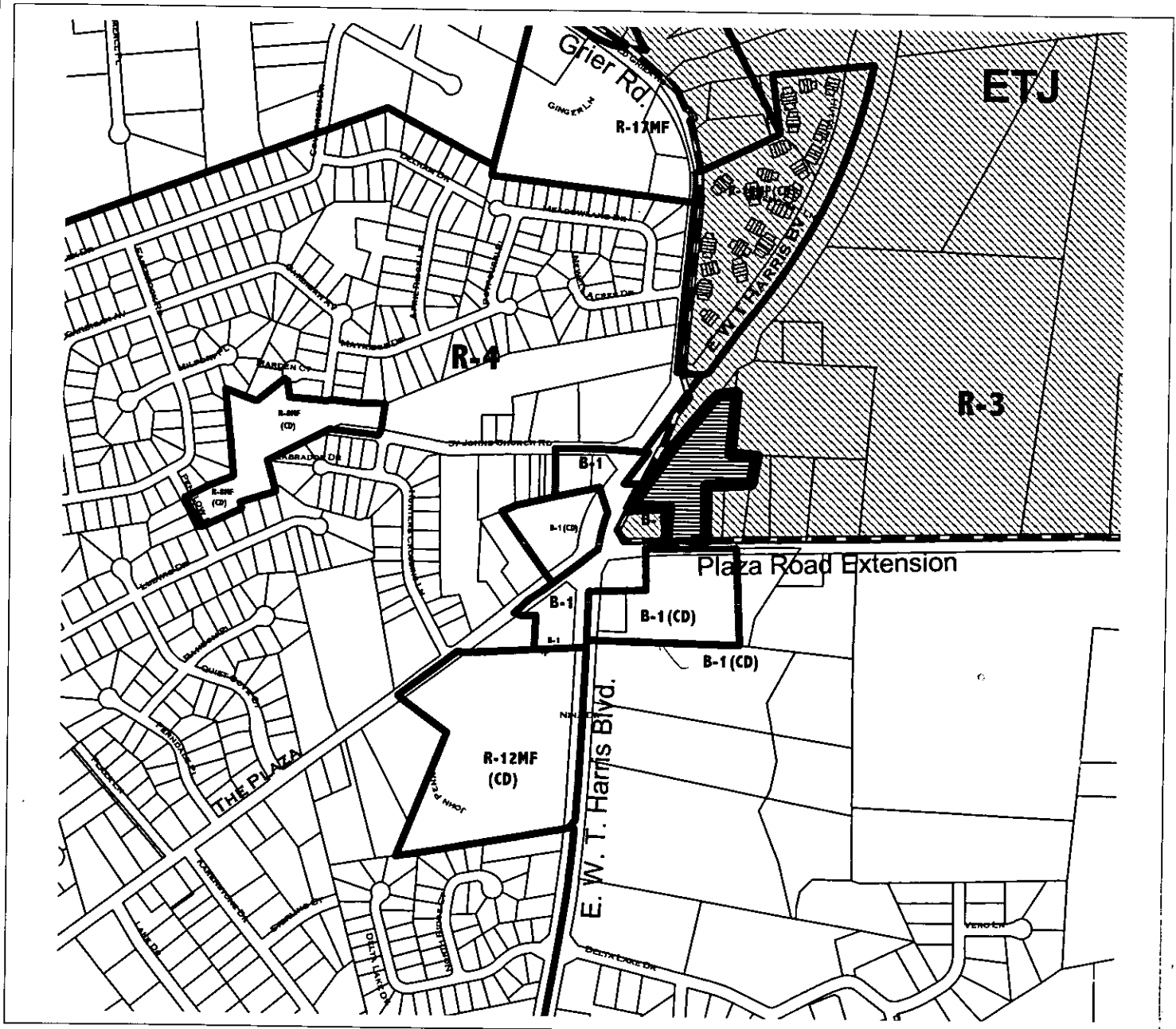
Hearing Date: May 21, 2001

R-3 and B-1

Zoning Classification (Existing): _____

Zoning Classification (Requested): BD(CD)

Acreage & Location Approximately 4.5 acres located on the east side of East W. T. Harris Boulevard, north of Plaza Road Extension,



Zoning Map #(s); 76

