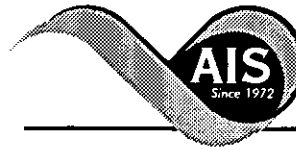




* 0 0 B R E A K 0 0 *



**ADVANCED
IMAGING
SYSTEMS**

www.aisimc.com

An Information
Management Company

City of Charlotte – Planning Dept. Scanning Rezoning Files

Petition # _____

Document type:

- Applications
- Correspondence
- Department Comments
- Land Use Consistency
 - Mail Info
 - Mapping
 - Other
- Site Plans



* 0 0 B R E A K 0 0 *

APPROVED BY CITY COUNCIL

DATE 5/21/01

Petition No. 01-048
Harris Land Co.

ORDINANCE NO. _____

AN ORDINANCE AMENDING THE CITY CODE WITH RESPECT TO THE ZONING ORDINANCE.


BE IT ORDAINED BY THE CITY COUNCIL OF THE CITY OF CHARLOTTE:

Section 1. That the Official Zoning Maps referenced in Section 1.104 of the City of Charlotte Zoning Ordinance are hereby amended by changing the zoning of the property described on the attached map from B-1(CD) to CC.

Section 2. The development and use of the property hereby rezoned shall be governed by the predetermined ordinance requirements applicable to such district category, the approved site plan for the district, and any additional approved rules, regulations, and conditions, all of which shall constitute the zoning regulations for the approved district and are binding on the property as an amendment to the regulations and to the Zoning Maps.

Section 3. That this ordinance shall become effective upon its adoption.

APPROVED AS TO FORM:



City Attorney

I, _____, City Clerk of the City of Charlotte, North Carolina, DO HEREBY CERTIFY that the foregoing is a true and exact copy of an Ordinance adopted by the City Council of the City of Charlotte, North Carolina, in regular session convened on the 21st day of May, 2001, the reference having been made in Minute Book _____, and recorded in full in Ordinance Book _____, Page(s) _____.

WITNESS my hand and the corporate seal of the City of Charlotte, North Carolina, this ____ day of _____, 2001.

Petition #: 2001-48

Petitioner: Harris Land Company

Hearing Date: April 17, 2001

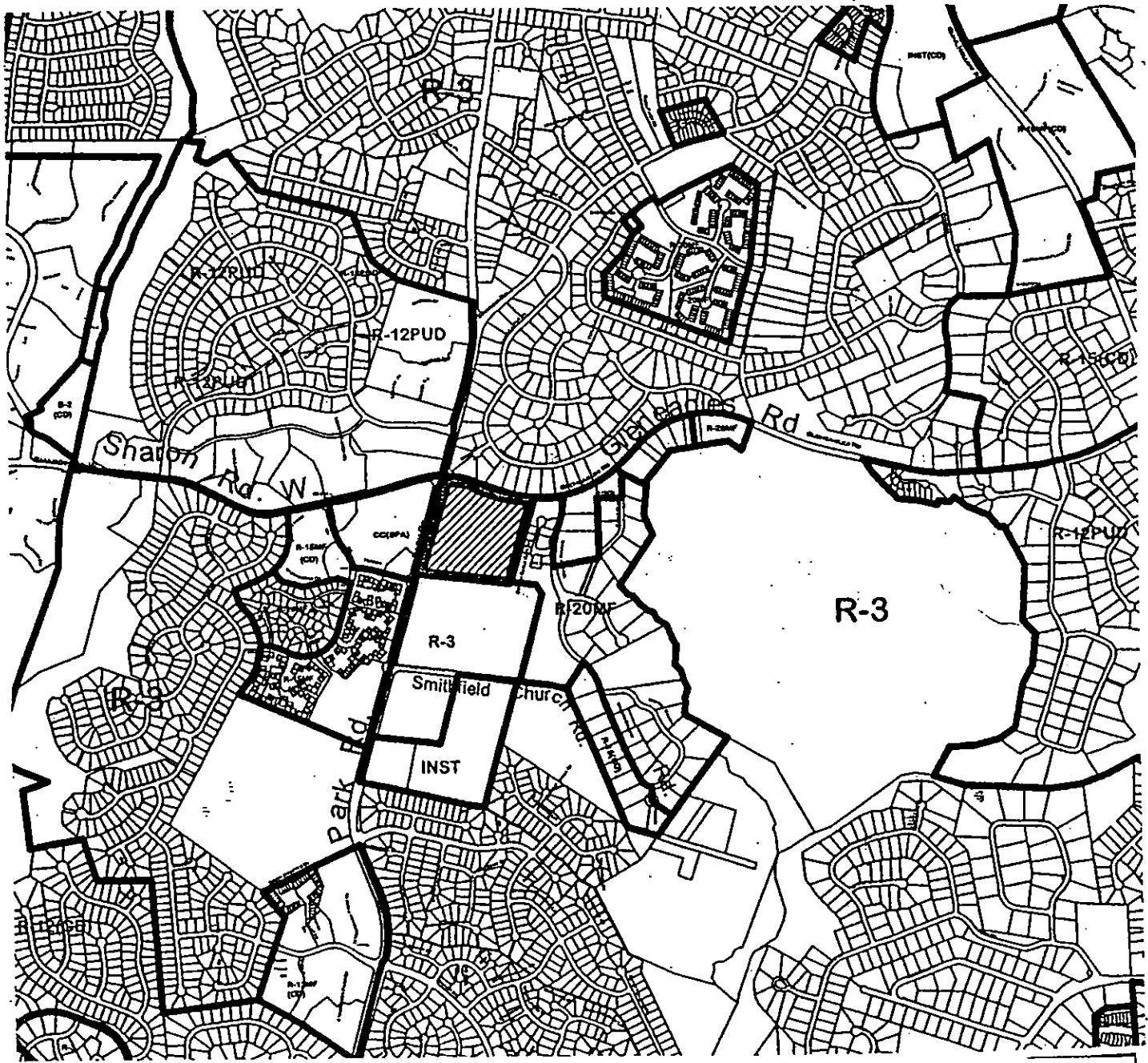
B-1(CD)

Zoning Classification (Existing): _____

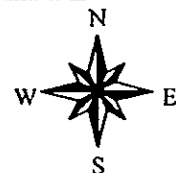
CC

Zoning Classification (Requested): _____

Acresage & Location **Approximately 19 acres located on the southeast corner of Park Road and Gleneagles Road.**



Zoning Map #(s);



Petition #: 2001-48

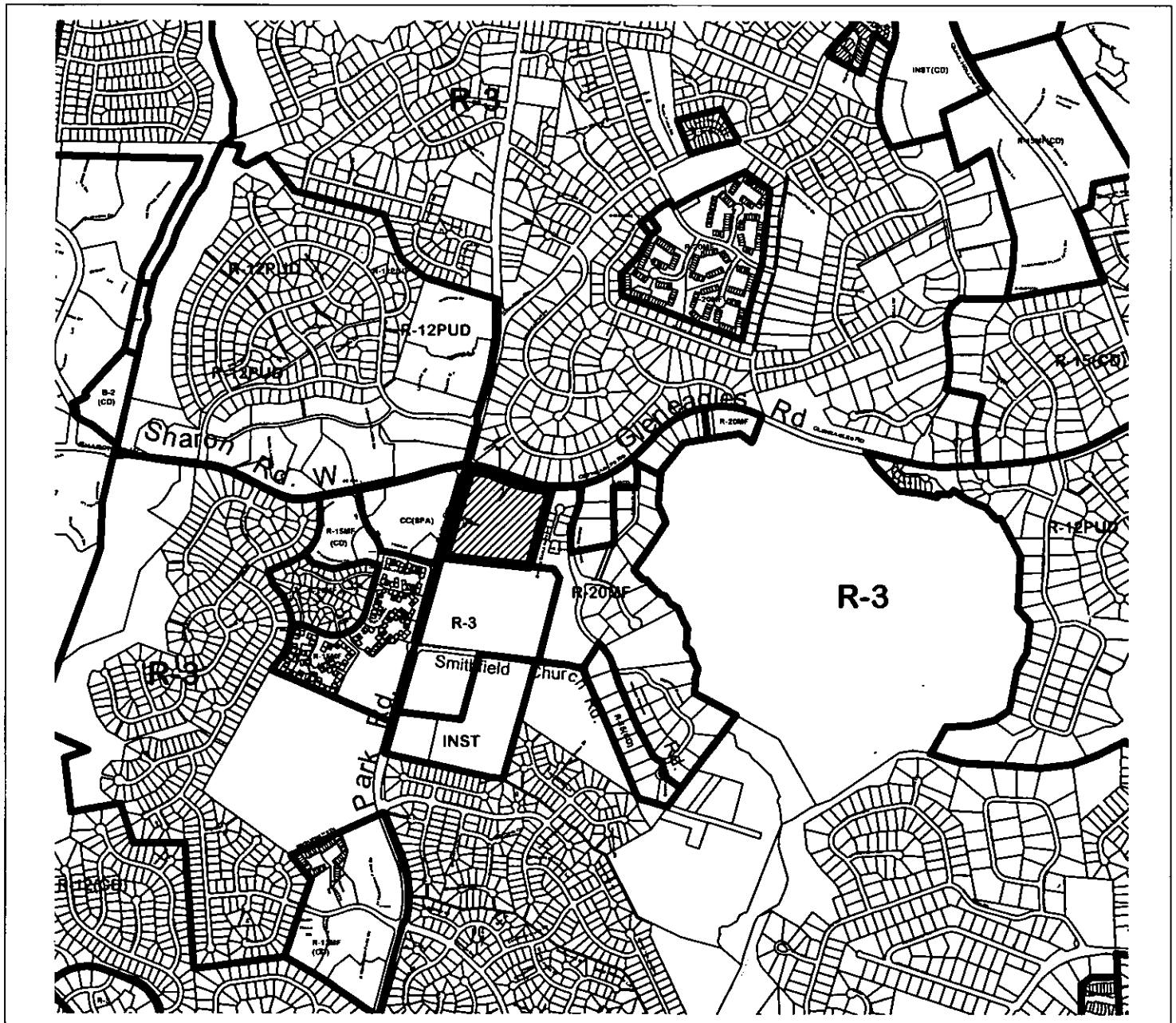
Petitioner: Cameron M. and Dorothy W. Harris

Hearing Date: April 17, 2001

Zoning Classification (Existing): B-1(CD)

Zoning Classification (Requested): CC

Acresage & Location Approximately 19 acres located on the southeast corner of Park Road and Gleneagles Road.



Zoning Map #(s);

158

Charlotte-Mecklenburg Planning Commission

