



* 0 0 B R E A K 0 0 *



**ADVANCED
IMAGING
SYSTEMS**

www.aisimc.com

An Information
Management Company

City of Charlotte – Planning Dept. Scanning Rezoning Files

Petition # _____

Document type:

- Applications
- Correspondence
- Department Comments
- Land Use Consistency
 - Mail Info
 - Mapping
 - Other
- Site Plans



* 0 0 B R E A K 0 0 *

McKee Road 2001 Annexation Area

Tax Parcels Outside the ETJ



OFFICIAL REZONING APPLICATION
CITY OF CHARLOTTE

NO COMMENT
Cleveland Huntley
2/27/01 704/336-3812

Petition #: 2001-64 C

Date Filed: 02-26-01

Received By: MS

OWNERSHIP INFORMATION:

Property Owner: See file MCKee Road Annexation Area

Owner's Address: City, State, Zip:

Date Property Acquired: Utilities Provided; (Water) (Sewer)
(CMUD, Private, Other) (CMUD, Private, Other)

LOCATION OF PROPERTY (Address or Description):

Tax Parcel Number(s): See file Size (Sq.Ft. or Acres): 1364.94

Current Land Use: residential and vacant

ZONING REQUEST:

Existing Zoning: R-3 Proposed Zoning: R-3

Purpose of Zoning Change: (Include the maximum # of residential units or non-residential square footages):

To transfer zoning authority from the County to the City of Charlotte due to the June 2001 annexation of the area

Name of Agent

Agent's Address

City, State, Zip

Telephone Number Fax Number

E-Mail Address

Signature of Property Owner if other than Petitioner

City of Charlotte
Name of Petitioner(s)

Address of Petitioner(s)

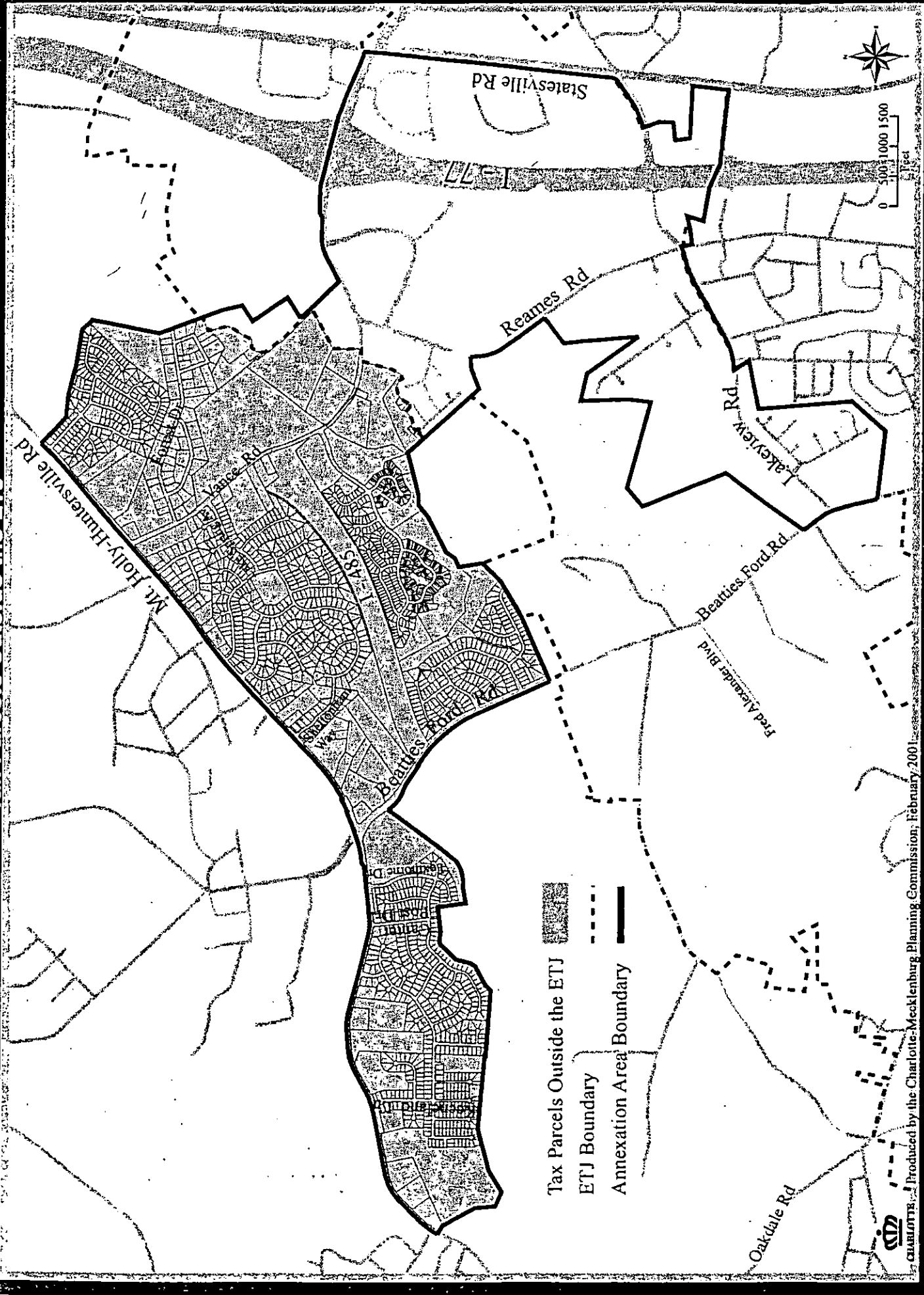
City, State, Zip

Telephone Number Fax Number

E-Mail Address

Signature

Mt. Holly-Huntersville Road 2001 Annexation Area Tax Parcels Outside the ETJ



OFFICIAL REZONING APPLICATION

CITY OF CHARLOTTE

NO COMMENT

Cleveland Hunter

3/27/01 704/336-3812

OWNERSHIP INFORMATION:

Property Owner: Mt Holly-Huntersville Road Annexation Area

Owner's Address: _____

City, State, Zip: _____

Date Property Acquired: _____

Utilities Provided: (Water) _____

(Sewer) _____

LOCATION OF PROPERTY (Address or Description): _____

Tax Parcel Number(s): See file

Size (Sq. Ft. or Acres): _____

Current Land Use: Various - single family subdivisions, vacant

ZONING REQUEST:

Existing Zoning: CC, R-3, R-9PUD, R-3(CP)
Proposed Zoning: Same as current zoning

Purpose of Zoning Change: (Include the maximum # of residential units or non-residential square footages):

To transfer zoning authority from the County to the City of Charlotte due to the June 2001 annexation of the area

Name of Agent

City of Charlotte

Agent's Address

Address of Petitioner(s)

City, State, Zip

City, State, Zip

Telephone Number

Telephone Number

Fax Number

Fax Number

E-Mail Address

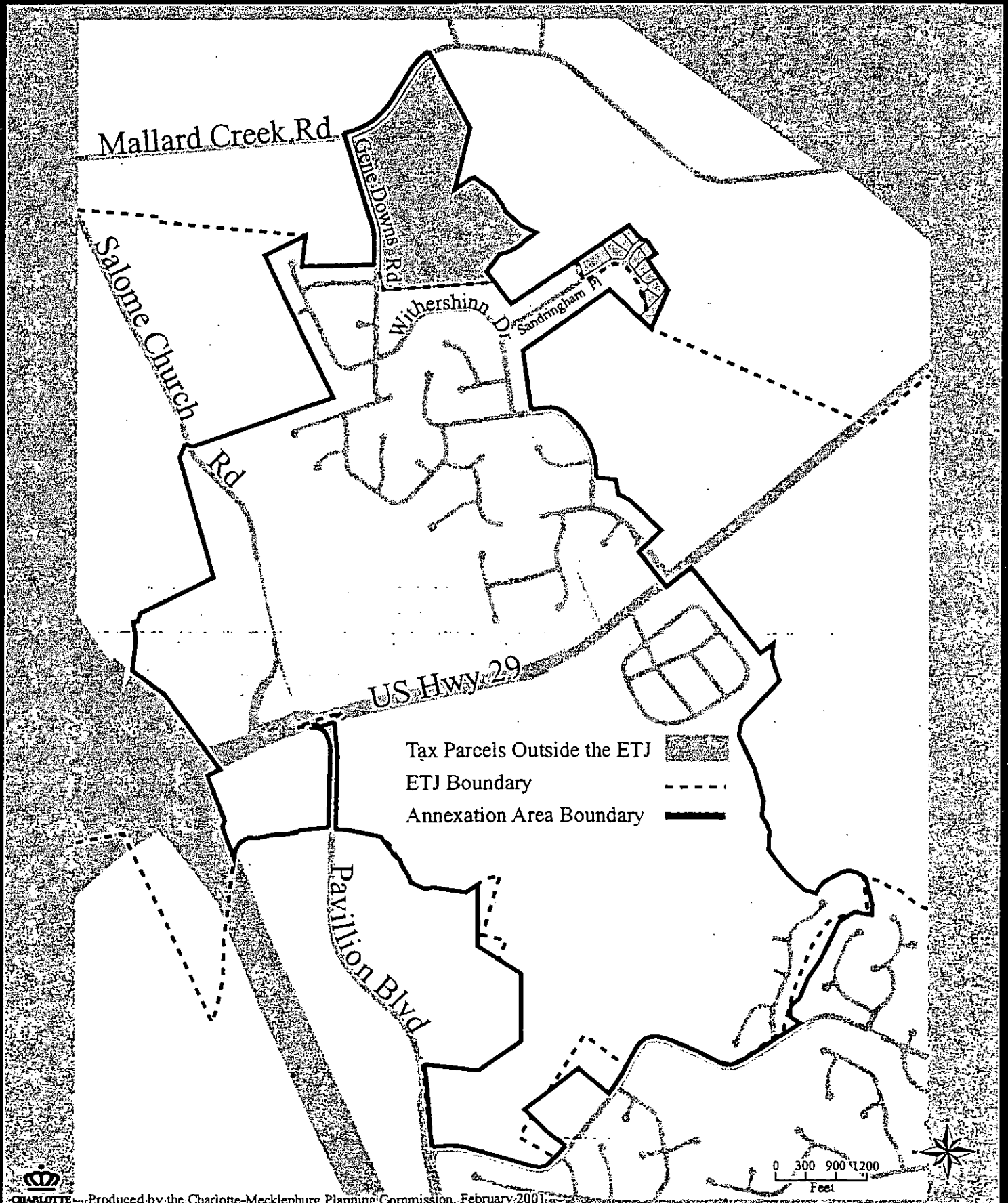
E-Mail Address

Signature of Property Owner if other than Petitioner

Signature

Petition #: <u>2001-64 B</u>
Date Filed: <u>02-26-01</u>
Received By: <u>M</u>

US Highway 29 2001 Annexation Area Tax Parcels Outside the ETJ



OFFICIAL REZONING APPLICATION
CITY OF CHARLOTTE

NO COMMENT
Cleveland Huntley
3/27/01 704/330-3839

Petition #: 2001-64 A
Date Filed: 02-26-01
Received By: MS

OWNERSHIP INFORMATION:

Property Owner: See File US Highway 29 Annexation Area
Owner's Address: _____ City, State, Zip: _____
Date Property Acquired: _____ Utilities Provided; (Water) _____ (Sewer) _____
(CMUD, Private, Other) (CMUD, Private, Other)

LOCATION OF PROPERTY (Address or Description): _____

Tax Parcel Number(s): see file Size (Sq.Ft. or Acres): 1364.94

Current Land Use: Various

ZONING REQUEST:

Existing Zoning: R-3, I-2, I-2(CD) Proposed Zoning: R-3, I-2, I-2(CD)

Purpose of Zoning Change: (Include the maximum # of residential units or non-residential square footages):
To transfer zoning authority from the County to the City of Charlotte due to the June 2001 annexation of the area

Name of Agent

Agent's Address

City, State, Zip

Telephone Number Fax Number

E-Mail Address

Signature of Property Owner if other than Petitioner

City of Charlotte
Name of Petitioner(s)

Address of Petitioner(s)

City, State, Zip

Telephone Number Fax Number

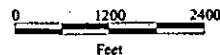
E-Mail Address

Signature

Reames Road Annexation Area, 2001

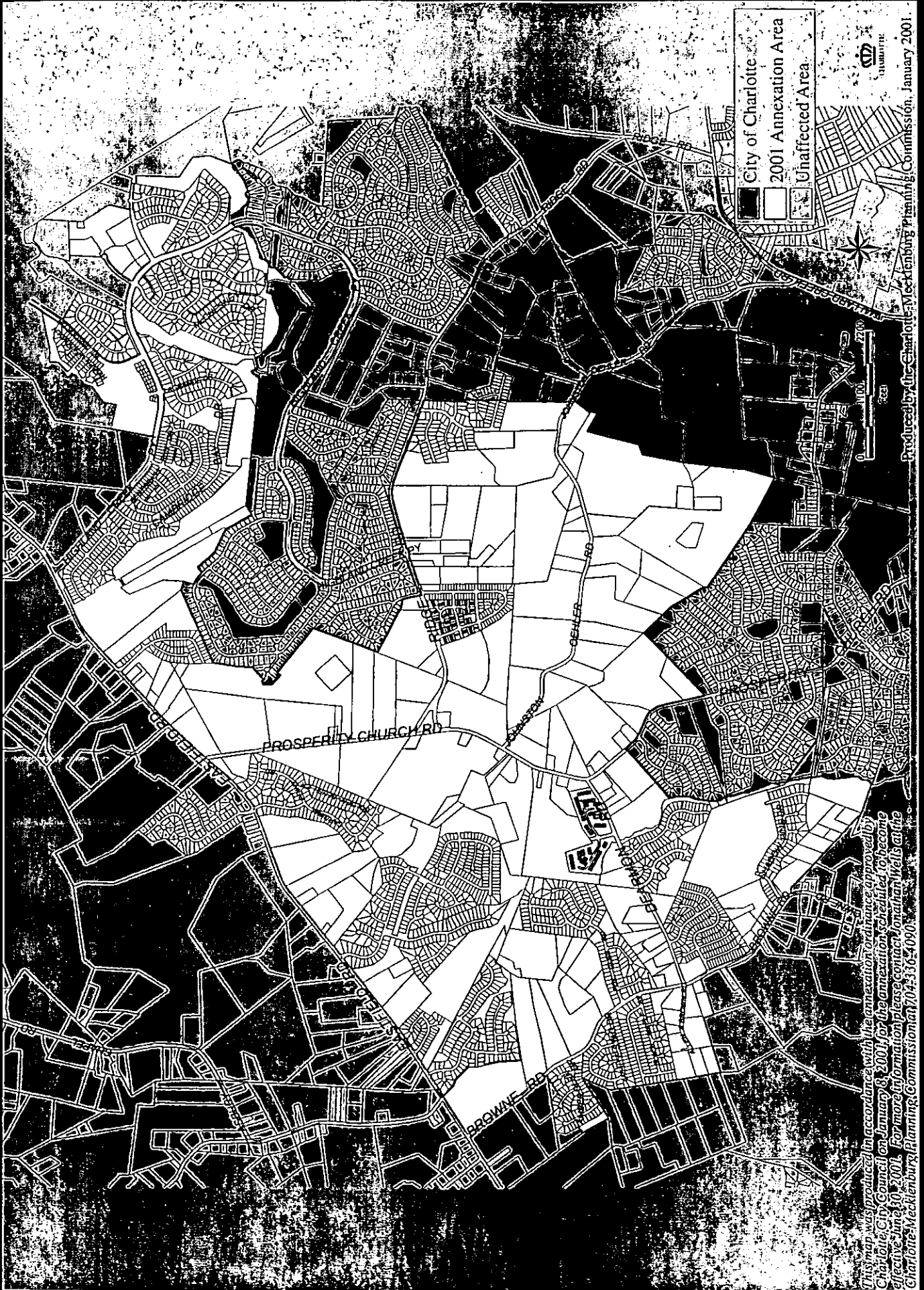


This map was produced in accordance with the annexation ordinance approved by Charlotte City Council on January 8, 2001 for the annexation scheduled to become effective June 30, 2001. For more information please contact Jonathan Wells at the Charlotte-Mecklenburg Planning Commission at 704-336-4090.



Produced by the Charlotte-Mecklenburg Planning Commission, January 2001.

Prosperity Church Rd Annexation Areas, 2001



This map was produced in accordance with the annexation ordinance approved by Charlotte City Council on January 8, 2001, for the annexation, scheduled to become effective June 30, 2001. For more information please contact Jonathan Wells at the Charlotte-Mecklenburg Planning Commission at 704-336-4090.

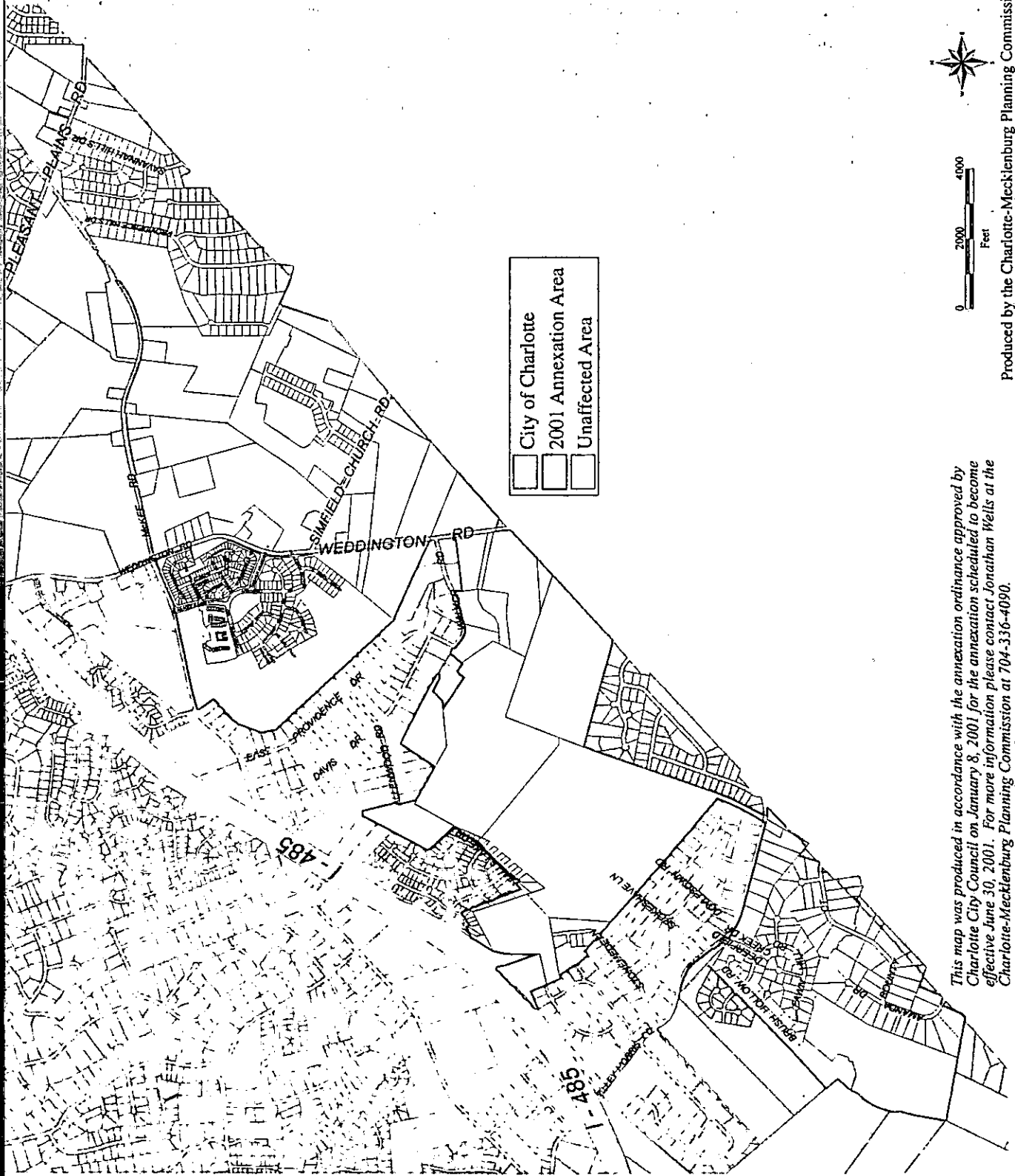
Produced by the Charlotte-Mecklenburg Planning Commission, January 2001.

Mt Holly-Huntersville Rd Annexation, 2001



This map was produced in accordance with the annexation ordinance approved by Charlotte City Council on January 8, 2001 for the annexation scheduled to become effective June 30, 2001. For more information please contact Jonathan Wells at the Charlotte-Mecklenburg Planning Commission at 704-336-4090.

McKee Rd Annexation Area, 2001



- City of Charlotte
- 2001 Annexation Area
- Unaffected Area



This map was produced in accordance with the annexation ordinance approved by Charlotte City Council on January 8, 2001 for the annexation scheduled to become effective June 30, 2001. For more information please contact Jonathan Wells at the Charlotte-Mecklenburg Planning Commission at 704-336-4090.



Back Creek Church Rd Annexation Area, 2001

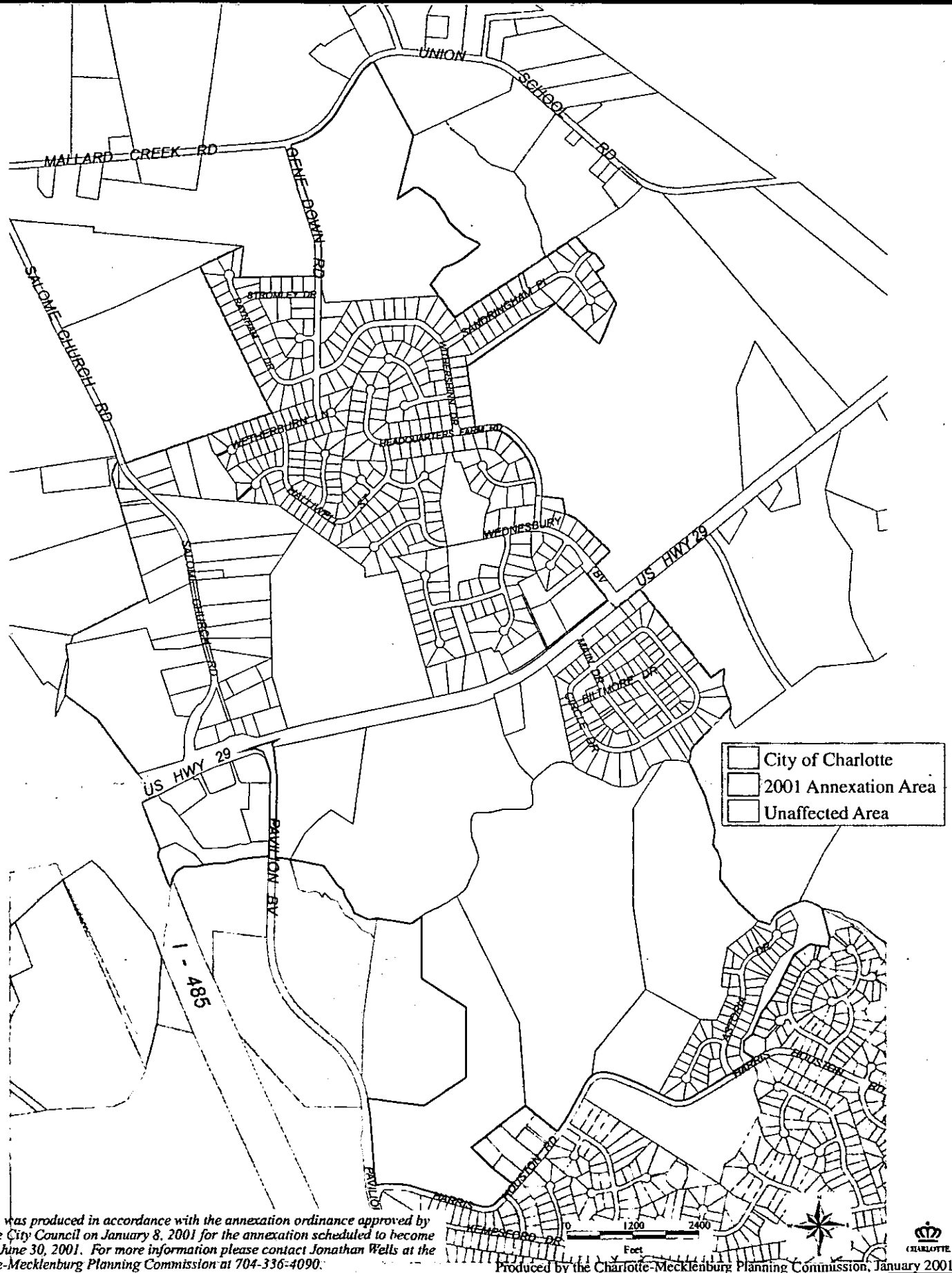


This map was produced in accordance with the annexation ordinance approved by Charlotte City Council on January 8, 2001 for the annexation scheduled to become effective June 30, 2001. For more information please contact Jonathan Wells at the Charlotte-Mecklenburg Planning Commission at 704-336-4090.

Produced by the Charlotte-Mecklenburg Planning Commission, January 2001.



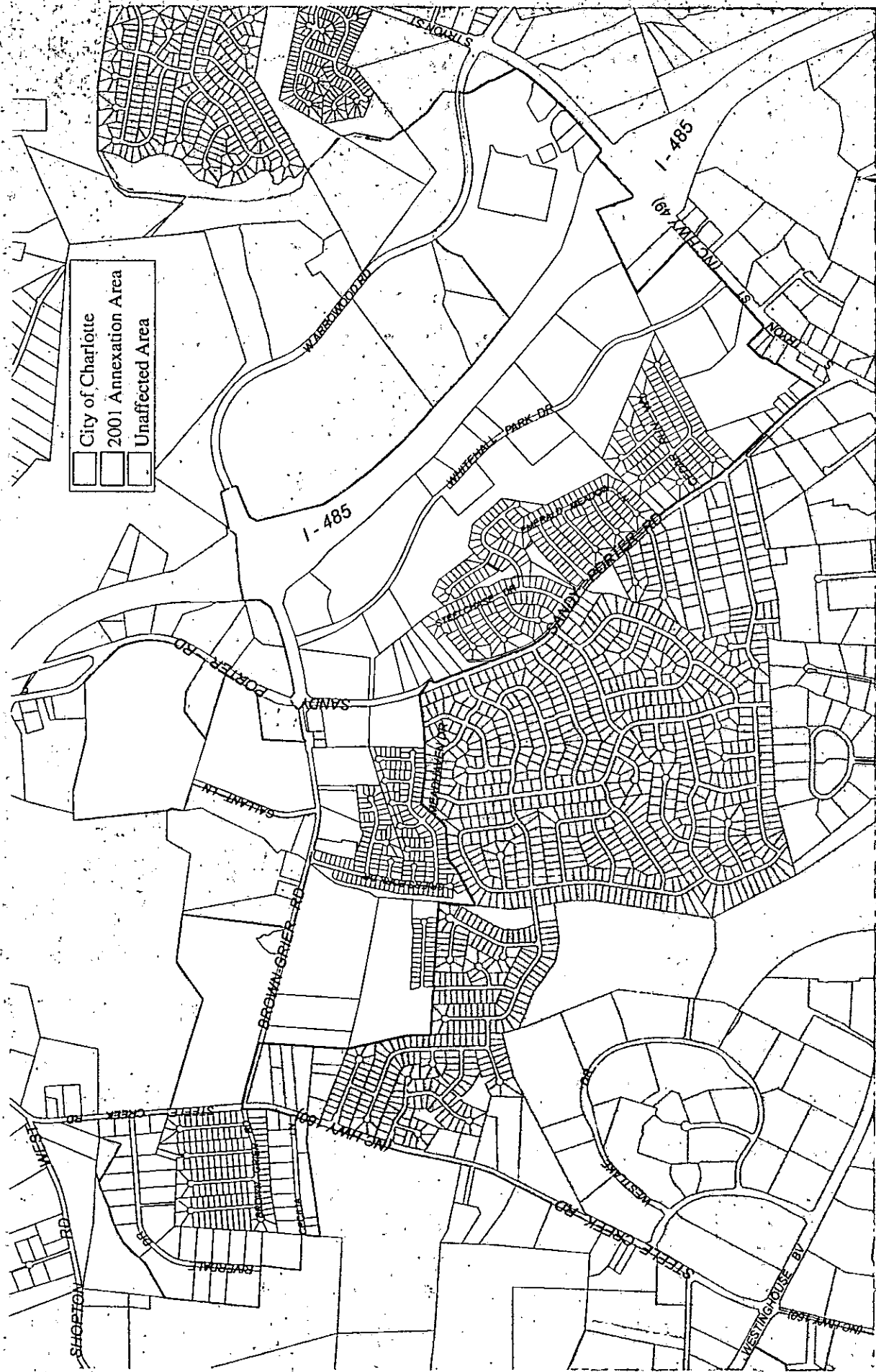
US Highway 29 Annexation Area, 2001



This map was produced in accordance with the annexation ordinance approved by Charlotte City Council on January 8, 2001 for the annexation scheduled to become effective June 30, 2001. For more information please contact Jonathan Wells at the Charlotte-Mecklenburg Planning Commission at 704-336-4090.

Produced by the Charlotte-Mecklenburg Planning Commission, January 2001.

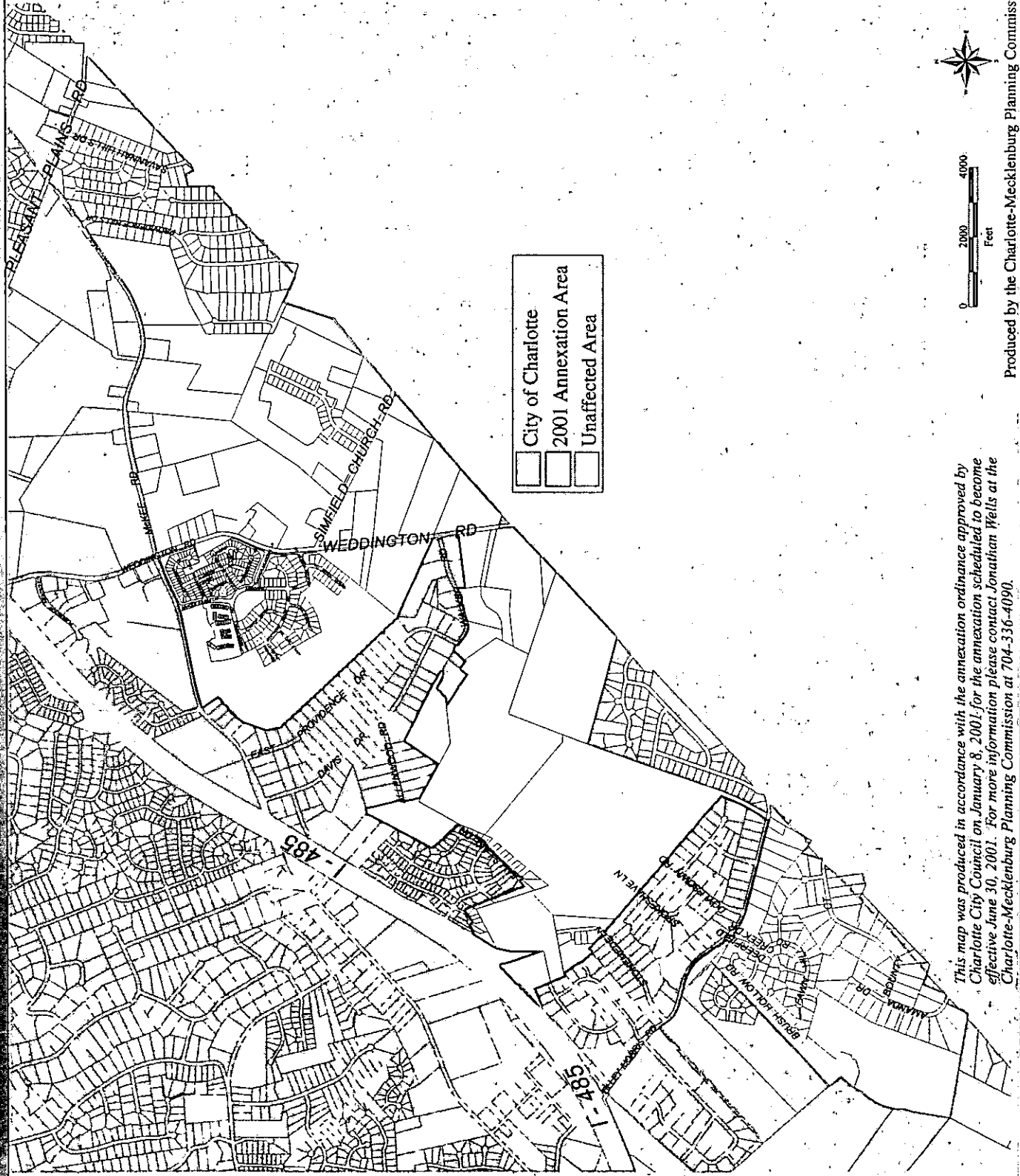
Steele Creek Rd Annexation, 2001



This map was produced in accordance with the annexation ordinance approved by Charlotte City Council on January 8, 2001 for the annexation scheduled to become effective June 30, 2001. For more information please contact Jonathan Wells at the Charlotte-Mecklenburg Planning Commission at 704-336-4090.

Produced by the Charlotte-Mecklenburg Planning Commission, January 2001.

Mckee Rd Annexation Area, 2001



This map was produced in accordance with the annexation ordinance approved by Charlotte City Council on January 8, 2001; for the annexation scheduled to become effective June 30, 2001. For more information please contact Jonathan Wells at the Charlotte-Mecklenburg Planning Commission at 704-336-4090.

