



* 0 0 B R E A K 0 0 *



**ADVANCED
IMAGING
SYSTEMS**

www.aisimc.com

An Information
Management Company

City of Charlotte – Planning Dept. Scanning Rezoning Files

Petition # _____

Document type:

- Applications
- Correspondence
- Department Comments
- Land Use Consistency
 - Mail Info
 - Mapping
 - Other
- Site Plans



* 0 0 B R E A K 0 0 *

Petition #: **2001-104**

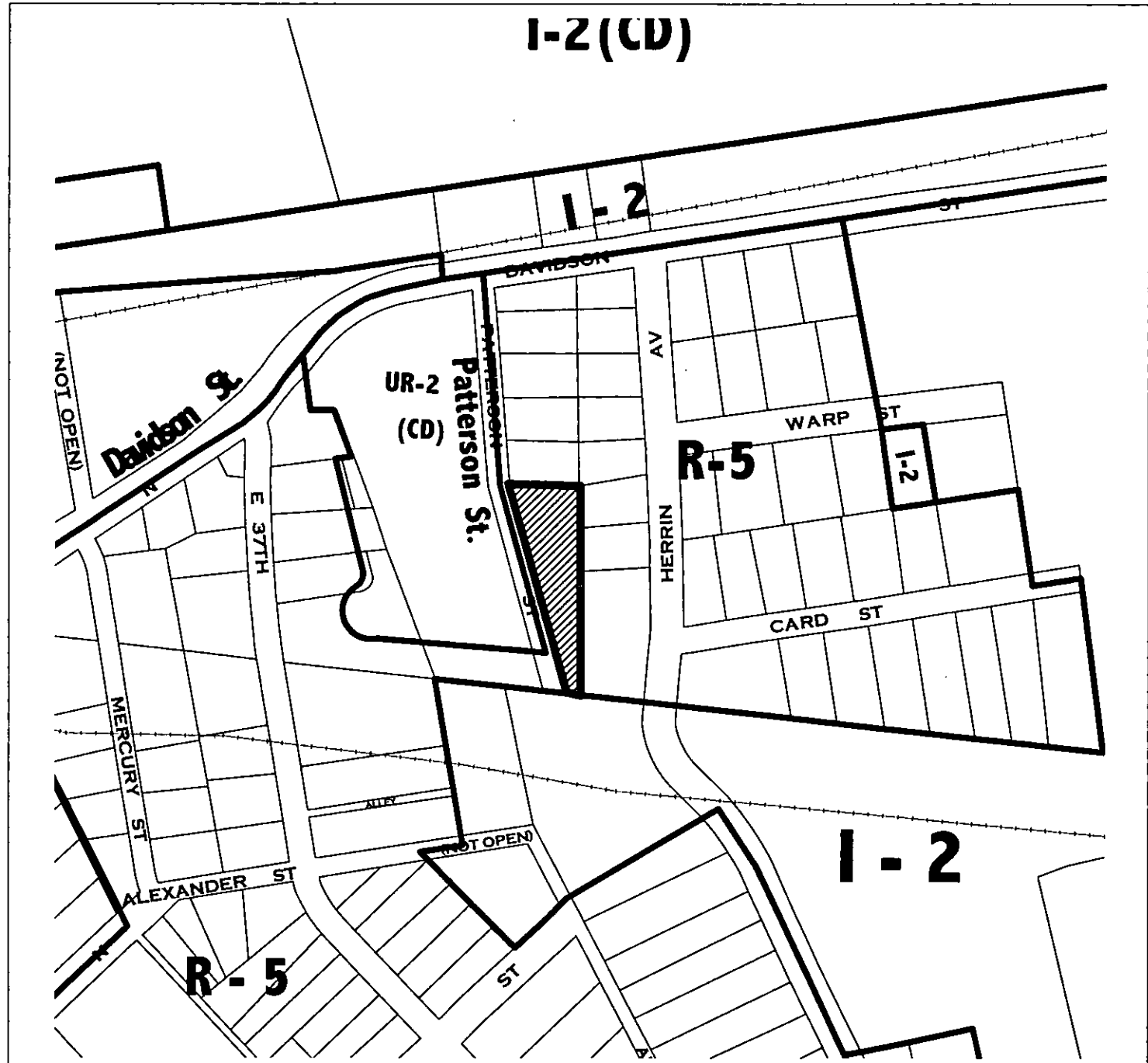
Petitioner: **Cindy Glenn & Michael Kampen**

Hearing Date: **September 17, 2001**

Zoning Classification (Existing): **R-5**

Zoning Classification (Requested): **R-8**








Acresage & Location **Approximately 0.50 acres located on the east side of Patterson Street, south of North Davidson Street.**



Zoning Map #(s);

Map 89

Map Legend

	ET/J		Floodplain/ship
	Alternate ship		County Line
	Waterford		City Line(s)(arc)
	Historic District		