



* 0 0 B R E A K 0 0 *



**ADVANCED
IMAGING
SYSTEMS**

www.aisimc.com

An Information
Management Company

City of Charlotte – Planning Dept. Scanning Rezoning Files

Petition # _____

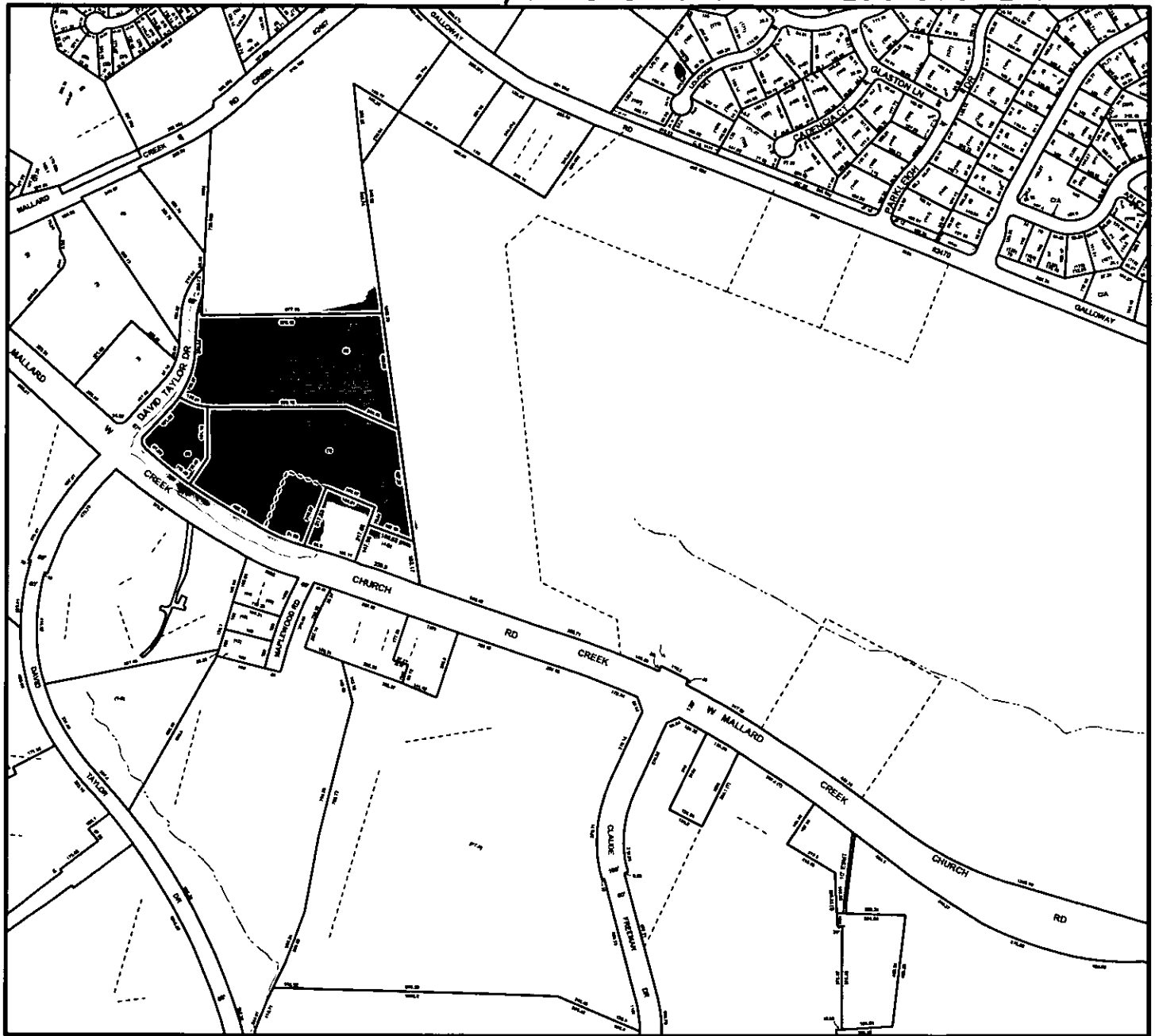
Document type:

- Applications
- Correspondence
- Department Comments
- Land Use Consistency
 - Mail Info
 - Mapping
 - Other
- Site Plans



* 0 0 B R E A K 0 0 *

MECKLENBURG COUNTY, NC GIS PUBLIC ACCESS SYSTEM



Tax Parcel-Id#s Selected: See Tax Information Report for List of Parcel-Id#s

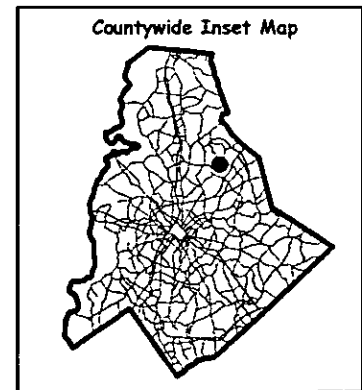
Tax Book & Page Selected: N/A

LEGEND

- County Boundary
- Rivers/Creeks/Streams
- Railroad ROW
- Water Bodies



02-80



Scale : 1 Inch = 600 Feet
 Map Created on Monday, June 17, 2002 03:14 PM

This map is prepared for the inventory of real property within Mecklenburg County and is compiled from recorded deeds, plats, tax maps, surveys, planimetric maps, and other public records and data. Users of this map are hereby notified that the aforementioned public primary information sources should be consulted for verification. Mecklenburg County and its mapping contractors assume no legal responsibility for the information contained herein.

Petition #: **2002-80**


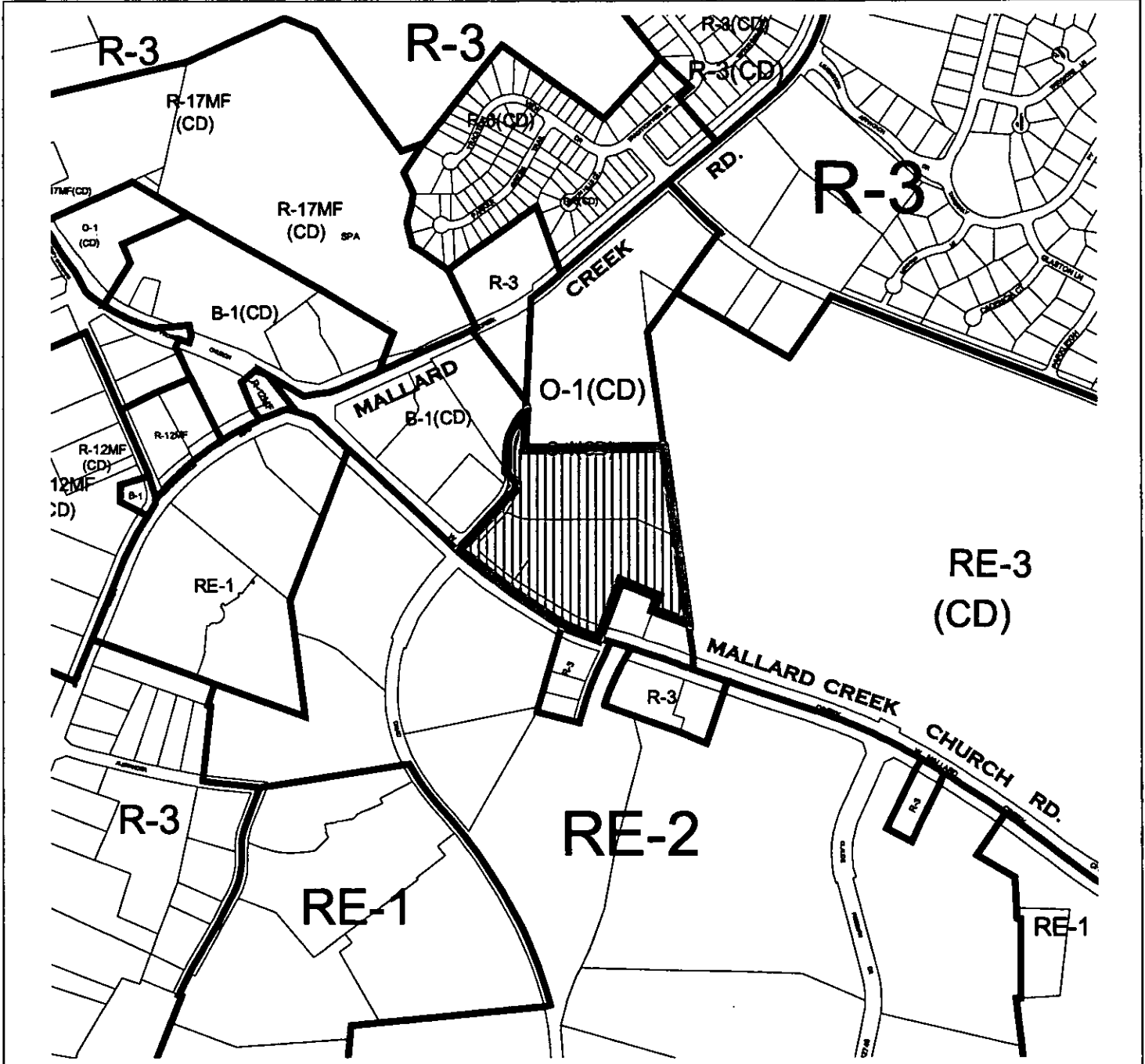
Petitioner: High Family Partnership I, LP

Hearing Date: July 15, 2002

Zoning Classification (Existing): O-1(CD)

Zoning Classification (Requested): O-1(CD) Site Plan Amendment

Acresage & Location **Approximately 14.7 acres located at the northeast corner of Mallard Creek Road and David Taylor Drive.**



Zoning Map #(s); **53**

Map Legend

	ETD		Precept Line
	Atmosphere		County Line
	Watershed		City Limits
	Historic District		