




* 0 0 B R E A K 0 0 *



**ADVANCED
IMAGING
SYSTEMS**

www.aisimc.com

An Information
Management Company

City of Charlotte – Planning Dept. Scanning Rezoning Files

Petition # _____

Document type:

- Applications
- Correspondence
- Department Comments
- Land Use Consistency
 - Mail Info
 - Mapping
 - Other
- Site Plans



* 0 0 B R E A K 0 0 *

MECKLENBURG COUNTY, NC GIS PUBLIC ACCESS SYSTEM



Tax Parcel-Id#s Selected: See Tax Information Report for List of Parcel-Id#s


Tax Book & Page Selected: N/A

LEGEND

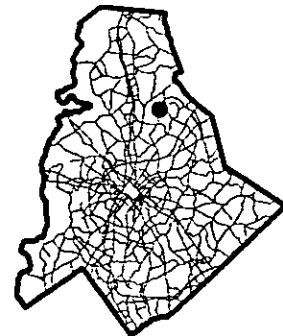
- County Boundary
- Rivers/Creeks/Streams
- Railroad ROW
- Water Bodies
- Jurisdictions**
- County
- Charlotte
- Cornelius
- Davidson
- Huntersville
- Matthews
- Mint Hill
- Pineville



02-82



Countywide Inset Map



Scale : 1 Inch = 600 Feet

Map Created on Tuesday, June 18, 2002 11:11 AM

This map is prepared for the inventory of real property within Mecklenburg County and is compiled from recorded deeds, plats, tax maps, surveys, planimetric maps, and other public records and data. Users of this map are hereby notified that the aforementioned public primary information sources should be consulted for verification. Mecklenburg County and its mapping contractors assume no legal responsibility for the information contained herein.

Petition #: **2002-82**

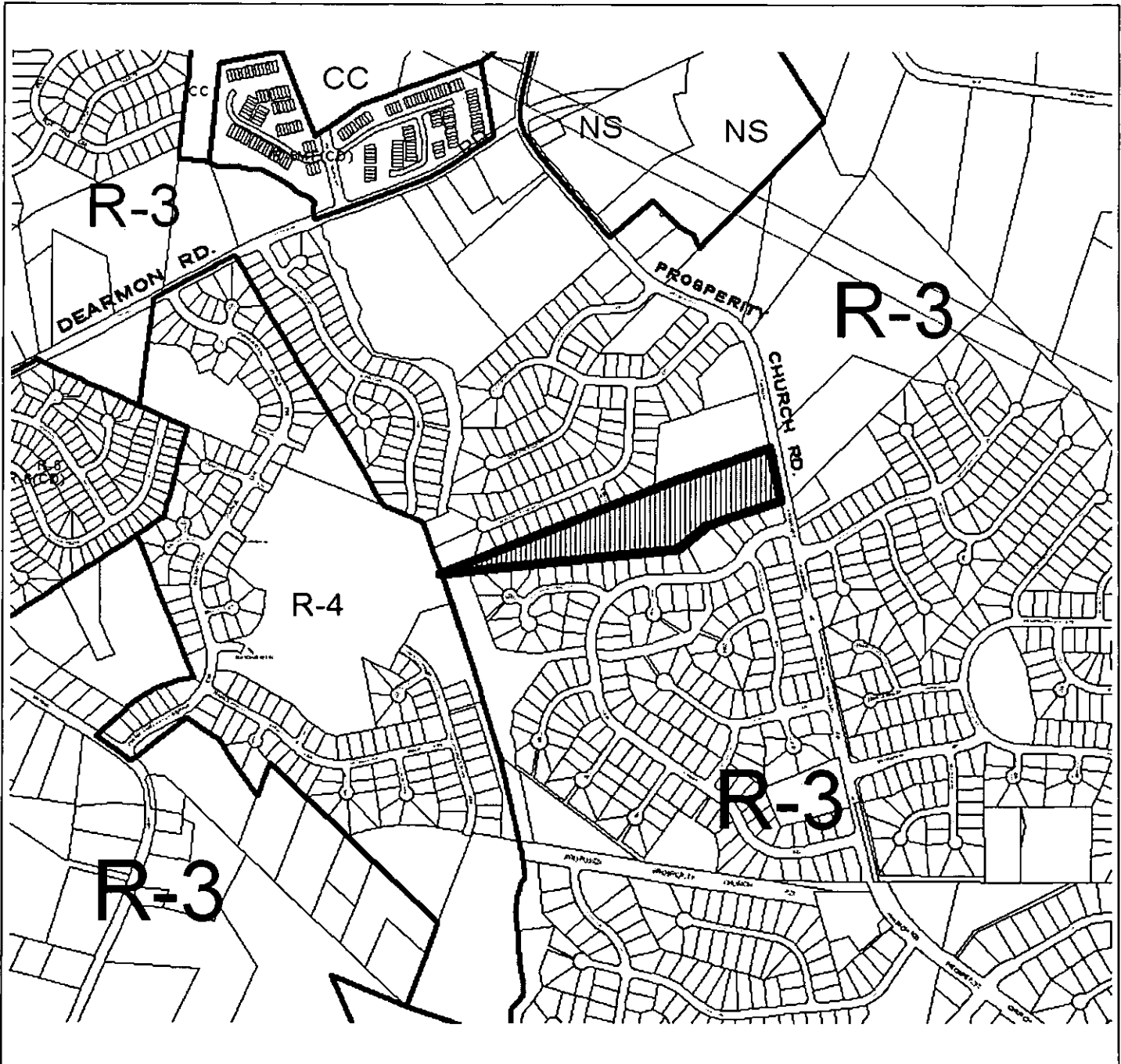
Petitioner: Gregory Williams

Hearing Date: July 15, 2002

Zoning Classification (Existing): R-3

Zoning Classification (Requested): R-4

Acresage & Location Approximately 10.35 acres located on the west side of Prosperity Church Road, south of Dearmon Road.



Zoning Map #(s): **42,43**

Map Legend

EJ	Floodplain
Neighbordship	County Line
Watershed	City Limit/Ord
Historic District	