



* 0 0 B R E A K 0 0 *



**ADVANCED
IMAGING
SYSTEMS**

www.aisimc.com

An Information
Management Company

City of Charlotte – Planning Dept. Scanning Rezoning Files

Petition # _____

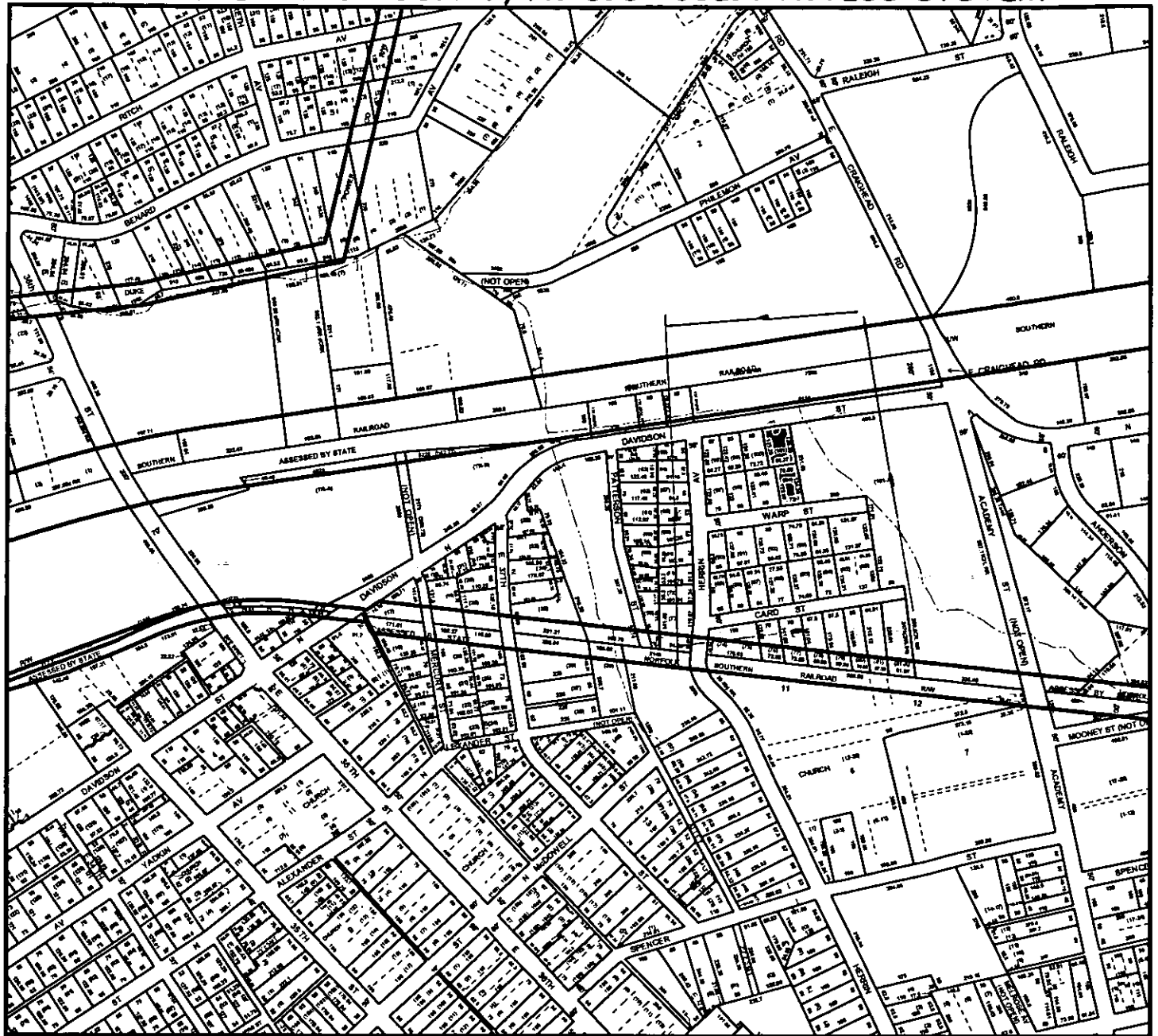
Document type:

- Applications
- Correspondence
- Department Comments
- Land Use Consistency
 - Mail Info
 - Mapping
 - Other
- Site Plans



* 0 0 B R E A K 0 0 *

MECKLENBURG COUNTY, NC GIS PUBLIC ACCESS SYSTEM



Tax Parcel-Id#s Selected: See Tax Information Report for List of Parcel-Id#s

Tax Book & Page Selected: N/A

LEGEND

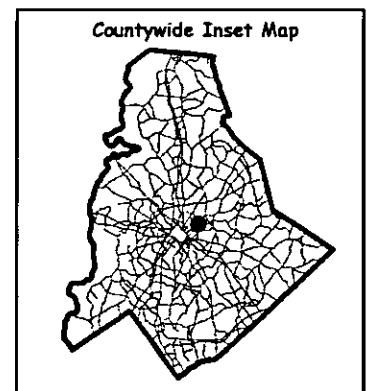

- County Boundary
- Rivers/Creeks/Streams
- Railroad ROW
- Water Bodies

Jurisdictions

- County
- Charlotte
- Cornelius
- Davidson
- Huntersville
- Matthews
- Mint Hill
- Pineville



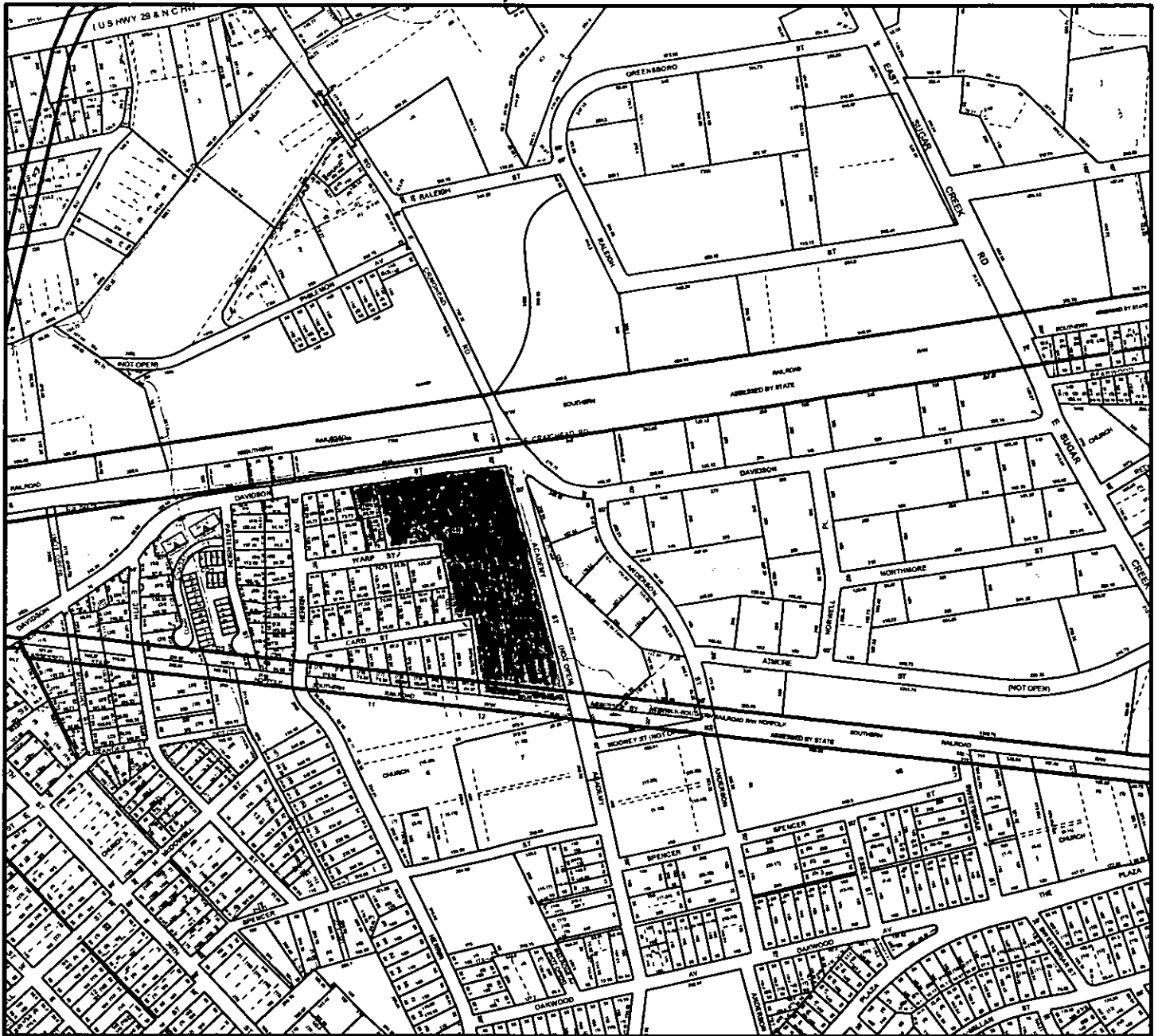
0291



Scale : 1 Inch = 500 Feet
 Map Created on Friday, July 5, 2002 09:46 AM

This map is prepared for the inventory of real property within Mecklenburg County and is compiled from recorded deeds, plats, tax maps, surveys, planimetric maps, and other public records and data. Users of this map are hereby notified that the aforementioned public primary information sources should be consulted for verification. Mecklenburg County and its mapping contractors assume no legal responsibility for the information contained herein.

MECKLENBURG COUNTY, NC GIS PUBLIC ACCESS SYSTEM



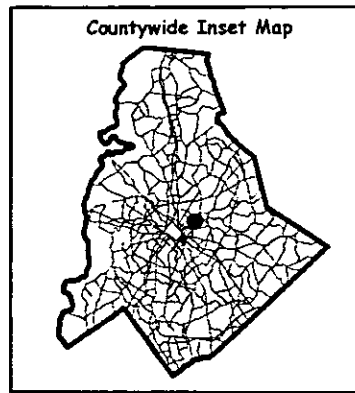

Tax Parcel-Ids Selected: See Tax Information Report for List of Parcel-Ids

Tax Book & Page Selected: N/A

02-91

LEGEND

- County Boundary
- Rivers/Creeks/Streams
- Railroad ROW
- Water Bodies
- Jurisdictions**
- County
- Charlotte
- Cornelius
- Davidson
- Huntersville
- Matthews
- Mint Hill
- Pineville



Scale : 1 Inch = 600 Feet
 Map Created on Thursday, March 6, 2003 02:20 PM

This map is prepared for the inventory of real property within Mecklenburg County and is compiled from recorded deeds, plats, tax maps, surveys, planimetric maps, and other public records and data. Users of this map are hereby notified that the aforementioned public primary information sources should be consulted for verification. Mecklenburg County and its mapping contractors assume no legal responsibility for the information contained herein.

Petition #: 2002-91

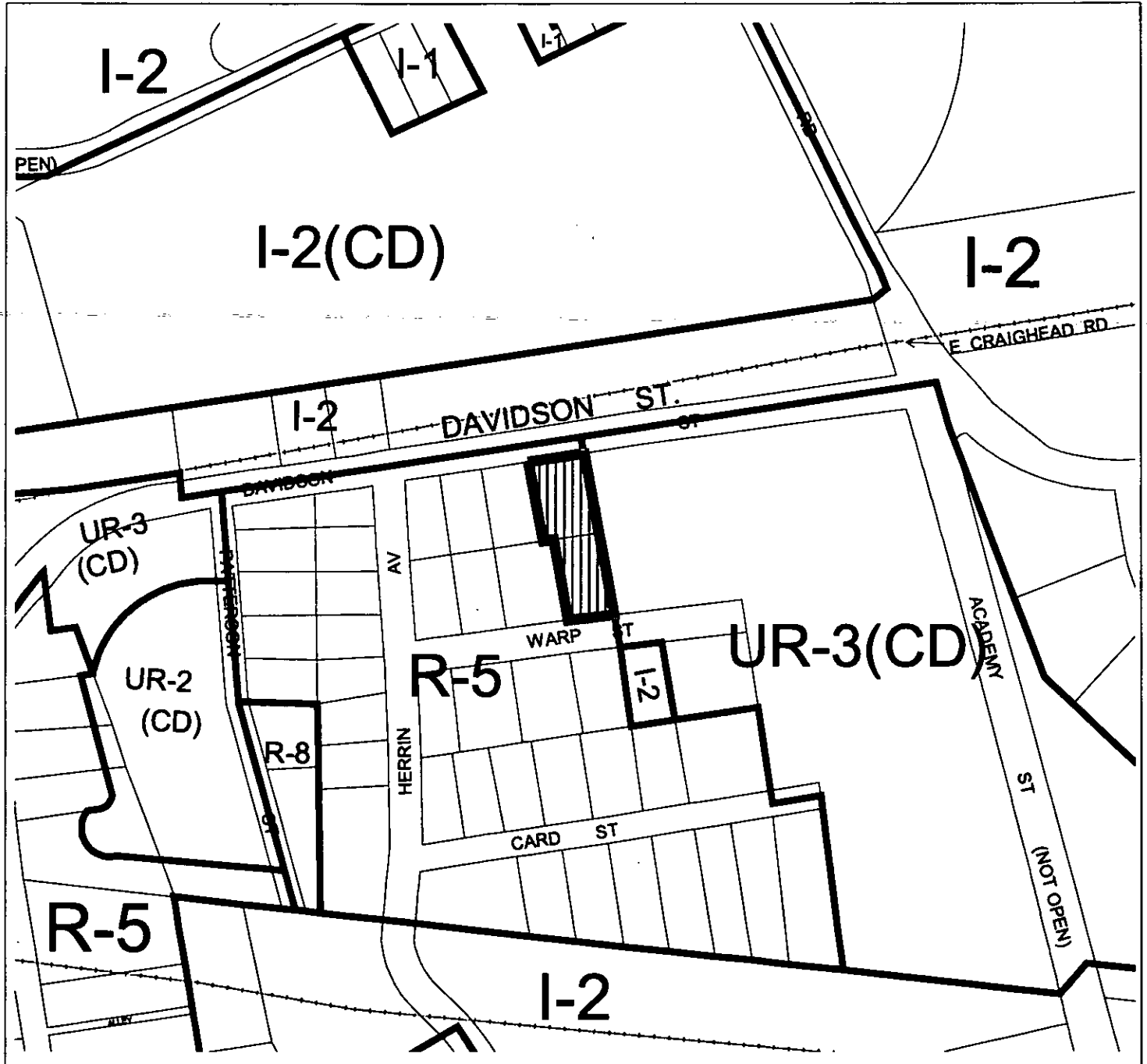
Petitioner: Gateway Homes, LLC

Hearing Date: September 17, 2002

Zoning Classification (Existing): R-5

Zoning Classification (Requested): UR-3(CD)

Acreeage & Location Approximately 0.45 acres located between Davidson Street and Warp Street, east of Herrin Avenue



Zoning Map #(s):

89

Charlotte-Mecklenburg Planning Commission

Map Legend

| | | | |
|--|-------------------|--|-------------|
| | ETU | | Pneumatics |
| | Amenity | | County Line |
| | Watershed | | City Limits |
| | Historic District | | |