



* 0 0 B R E A K 0 0 *



www.aisimc.com

**ADVANCED
IMAGING
SYSTEMS**

An Information
Management Company

City of Charlotte – Planning Dept. Scanning Rezoning Files

Petition # _____

Document type:

- Applications
- Correspondence
- Department Comments
- Land Use Consistency
 - Mail Info
 - Mapping
 - Other
- Site Plans



* 0 0 B R E A K 0 0 *

51

Petition #:

[]

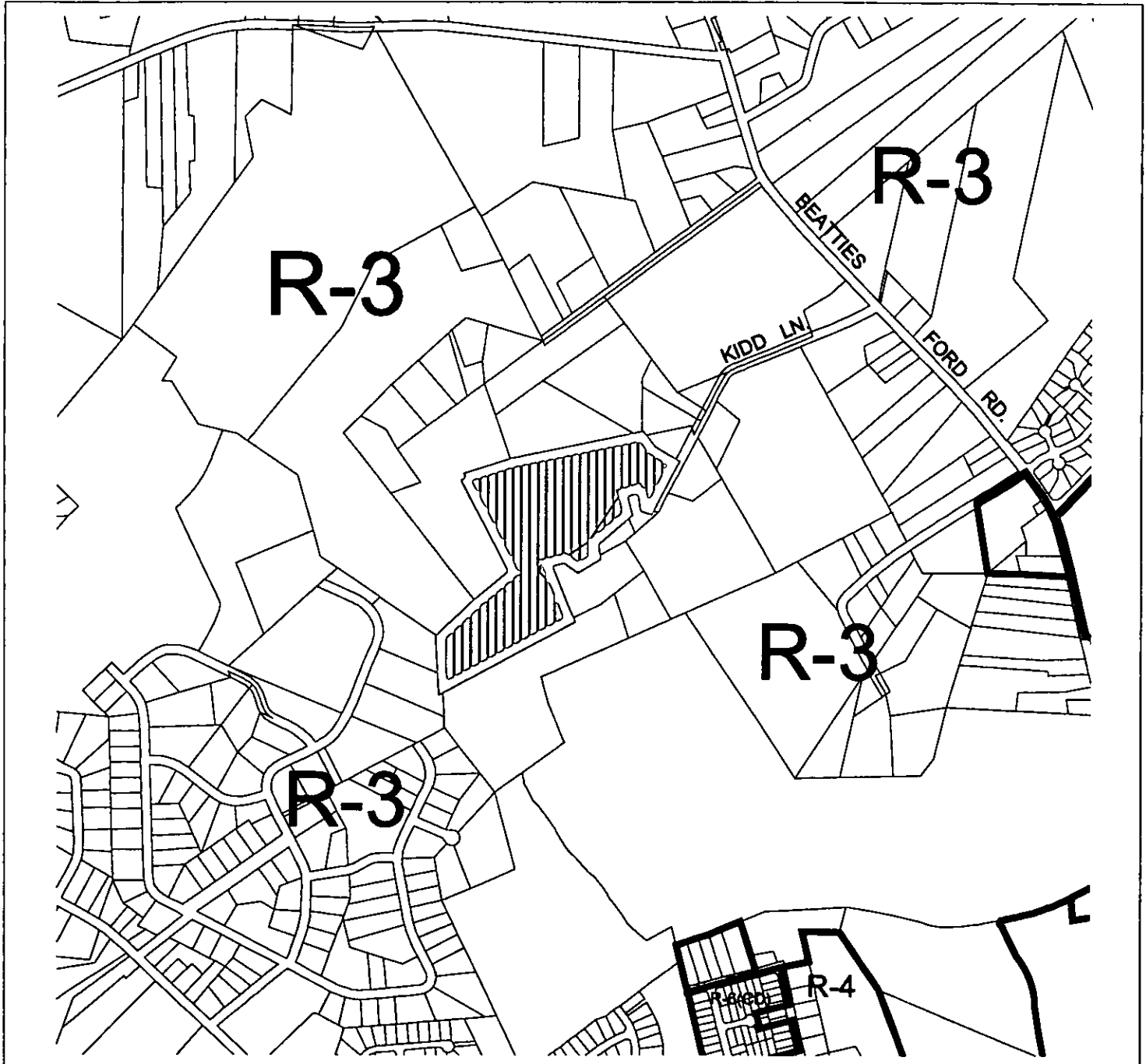
Petitioner: Joshua's Farm, Inc, Todd VanDenBerg

Hearing Date: September 17, 2002

Zoning Classification (Existing): R-3

Zoning Classification (Requested): INST(CD)

Acresage & Location Approximately 21.5 acres located on the northwest side of Kidd Road, south of Beatties Ford Road



Zoning Map #(s):

[50]

Map Legend

	ETU		Plat/Map
	Attn/Map		County Line
	Washed		City Limit(s)
	Historic District		

Petition #: 2002-105

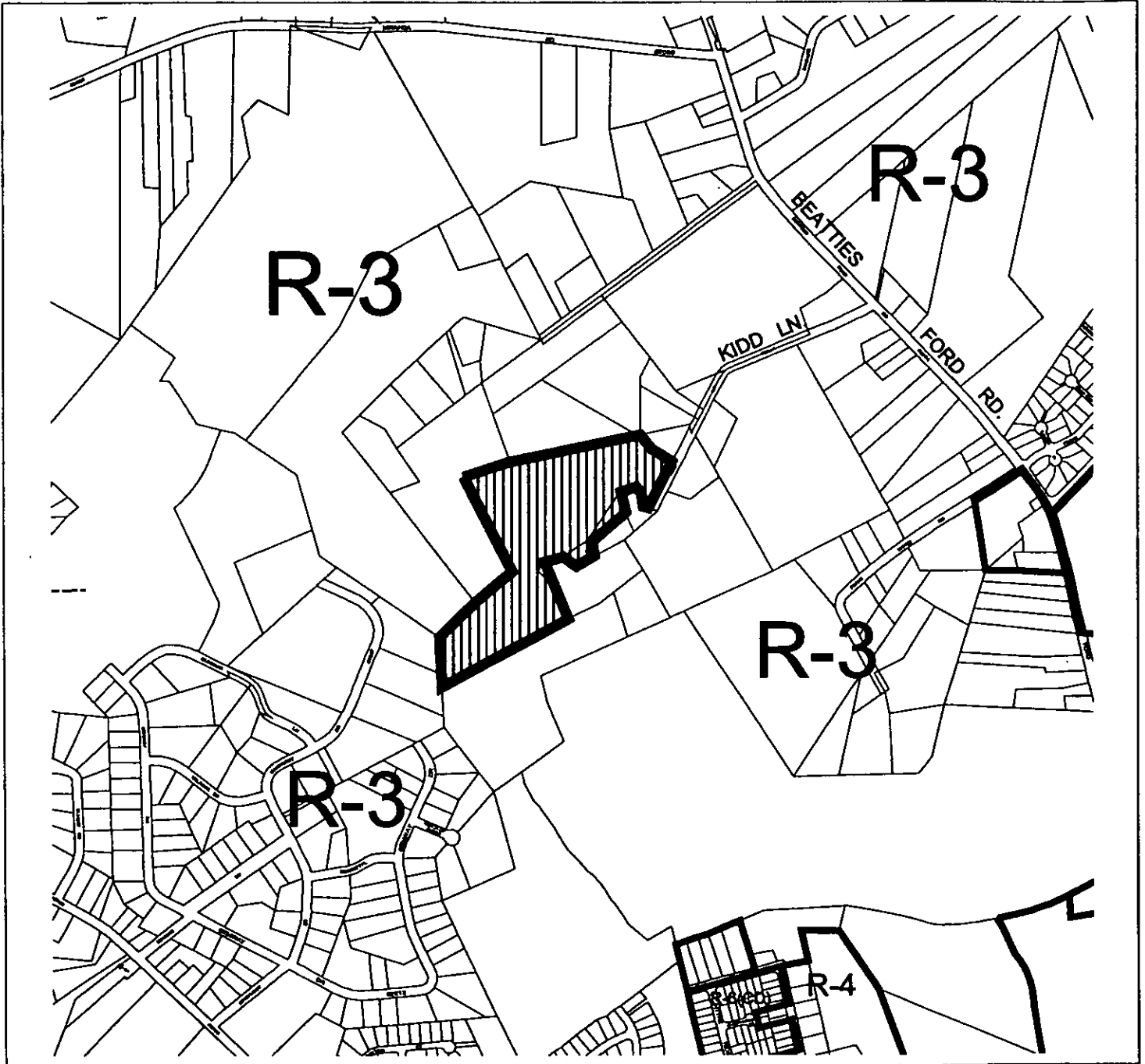
Petitioner: Joshua's Farm, Inc.

Hearing Date: September 17, 2002

Zoning Classification (Existing): R-3

Zoning Classification (Requested): INST(CD)

Acresage & Location Approximately 21.56 acres located on the north side of Kidd Lane, west of Beatties Ford Road



Zoning Map #(s):

50

Map Legend

	ETZ		Plat/Block/Map
	Abandonment		County Line
	Watershed		City Limit/Block
	Historic District		

MECKLENBURG COUNTY, NC GIS PUBLIC ACCESS SYSTEM

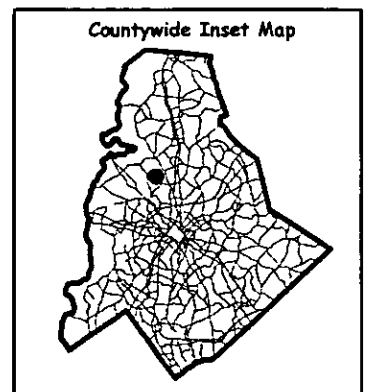


Tax Parcel-Id#s Selected: See Tax Information Report for List of Parcel-Id#s

Tax Book & Page Selected: N/A

LEGEND

- County Boundary
- Rivers/Creeks/Streams
- Railroad ROW
- Water Bodies



Scale : 1 Inch = 600 Feet

Map Created on Monday, July 8, 2002 05:05 PM

This map is prepared for the inventory of real property within Mecklenburg County and is compiled from recorded deeds, plats, tax maps, surveys, planimetric maps, and other public records and data. Users of this map are hereby notified that the aforementioned public primary information sources should be consulted for verification. Mecklenburg County and its mapping contractors assume no legal responsibility for the information contained herein.