



* 0 0 B R E A K 0 0 *



**ADVANCED
IMAGING
SYSTEMS**

www.aisimc.com

An Information
Management Company

City of Charlotte – Planning Dept. Scanning Rezoning Files

Petition # _____

Document type:

- Applications
- Correspondence
- Department Comments
- Land Use Consistency
 - Mail Info
 - Mapping
 - Other
- Site Plans



* 0 0 B R E A K 0 0 *

Petition #: 2002-106

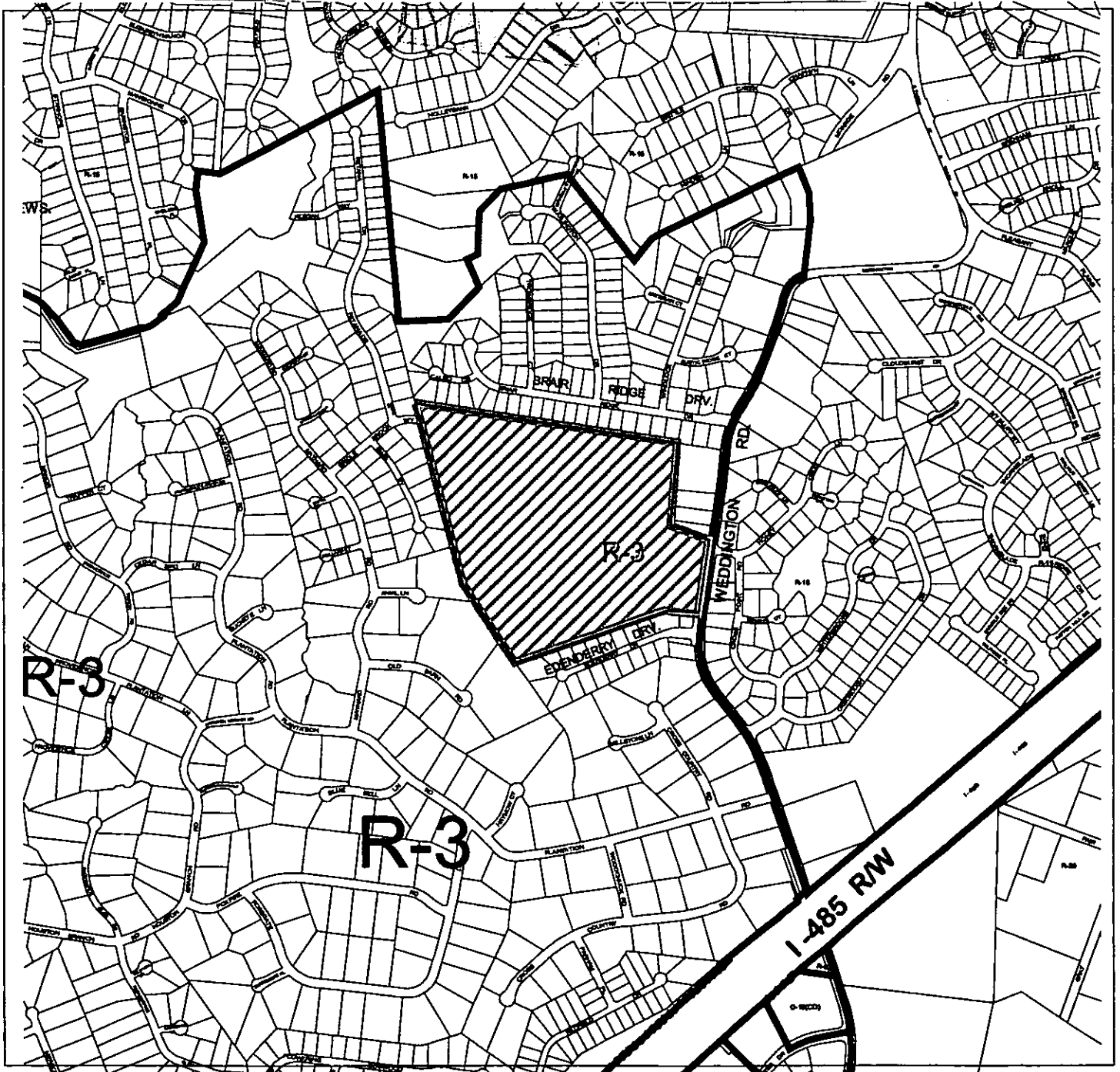
Petitioner: Joshua's Farm, Inc.

Hearing Date: September 17, 2002

Zoning Classification (Existing): R-3

Zoning Classification (Requested): MX-2

Acreage & Location Approximately 49.4 acres located on the west side of Weddington Road, between Briar Ridge Drive and Edenderry Drive

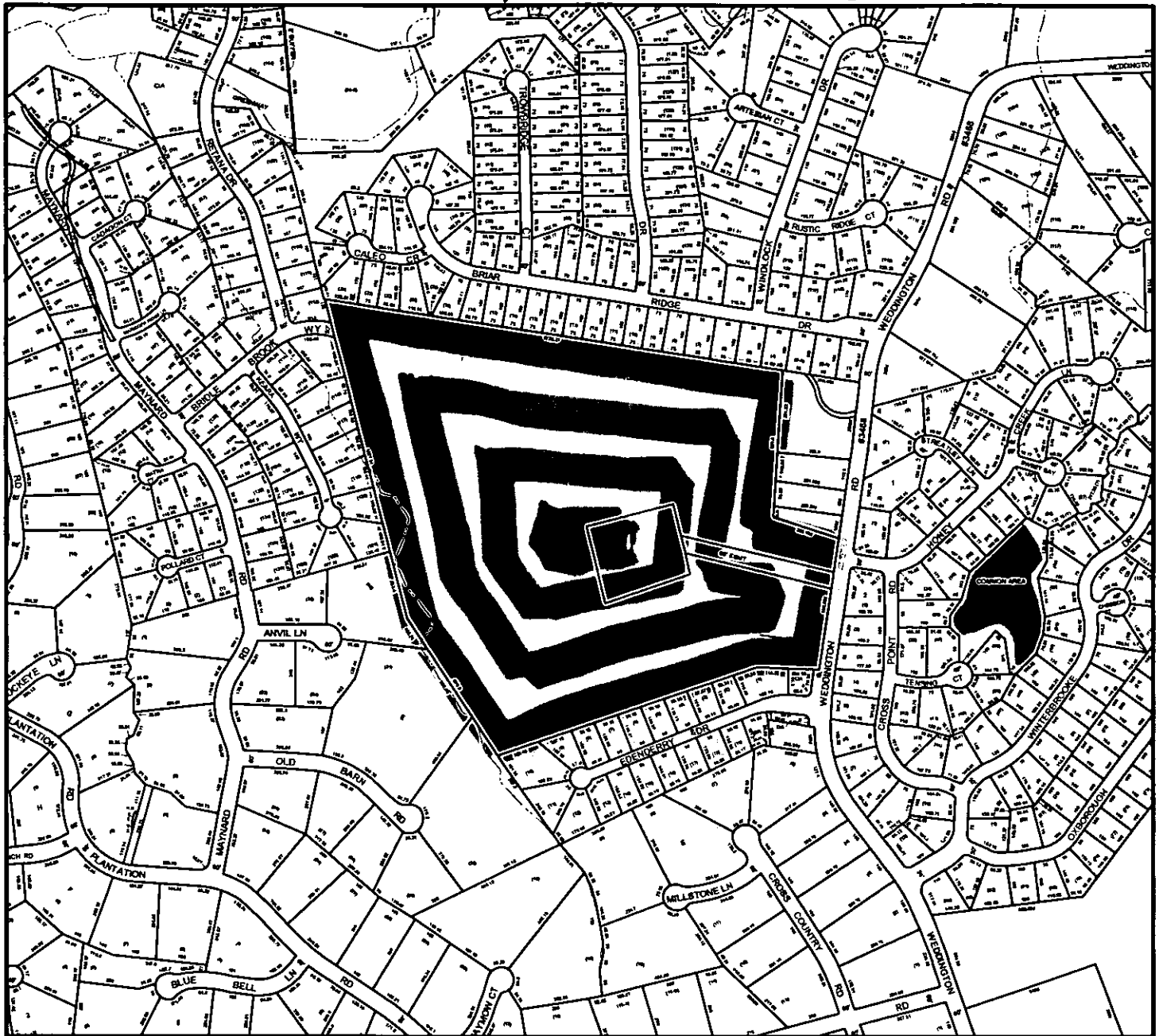


Zoning Map #(s); 164/165

Map Legend

| | | | |
|--|-------------------|--|---------------|
| | ETJ | | Floodplain |
| | Administrative | | County Line |
| | Watershed | | City Landmark |
| | Historic District | | |

MECKLENBURG COUNTY, NC GIS PUBLIC ACCESS SYSTEM



Tax Parcel-Id#s Selected: See Tax Information Report for List of Parcel-Id#s

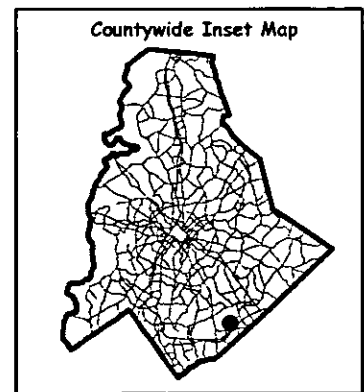
Tax Book & Page Selected: N/A

LEGEND

- County Boundary
- Rivers/Creeks/Streams
- Railroad ROW
- Water Bodies



02-106



Scale : 1 Inch = 600 Feet
 Map Created on Tuesday, July 9, 2002 02:52 PM

This map is prepared for the inventory of real property within Mecklenburg County and is compiled from recorded deeds, plats, tax maps, surveys, planimetric maps, and other public records and data. Users of this map are hereby notified that the aforementioned public primary information sources should be consulted for verification. Mecklenburg County and its mapping contractors assume no legal responsibility for the information contained herein.

Petition #: 2002-106

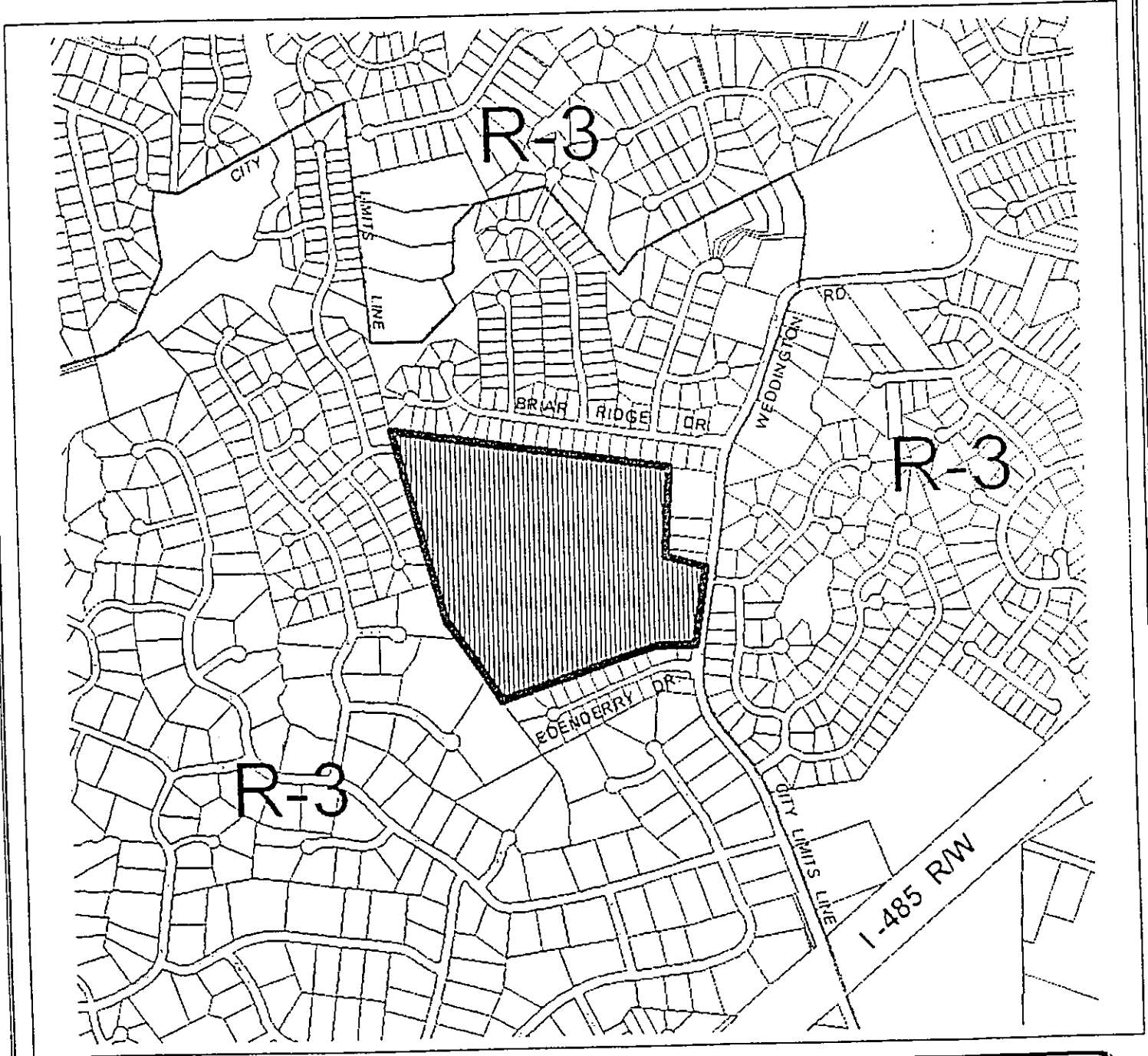
Petitioner: Hinshaw Properties, LLC

Hearing Date: September 17, 2002

Zoning Classification (Existing): R-3

Zoning Classification (Requested): MX-2

Acreage & Location: Approximately 49.4 acres located on the west side of Weddington Road, between Briar Ridge Drive and Edenderry Drive



Zoning Map # (s):

164.165

Map Legend

| | | | |
|--|-------------|--|---------------|
| | ETJ | | Neighborhood |
| | Interstate | | County Line |
| | Waterway | | City Boundary |
| | Home Street | | |