



\* 0 0 B R E A K 0 0 \*



**ADVANCED  
IMAGING  
SYSTEMS**

www.aisimc.com

An Information  
Management Company

# City of Charlotte – Planning Dept. Scanning Rezoning Files

Petition # \_\_\_\_\_

## Document type:

- Applications
- Correspondence
- Department Comments
- Land Use Consistency
  - Mail Info
  - Mapping
  - Other
- Site Plans



\* 0 0 B R E A K 0 0 \*

Petition #: 2002-110

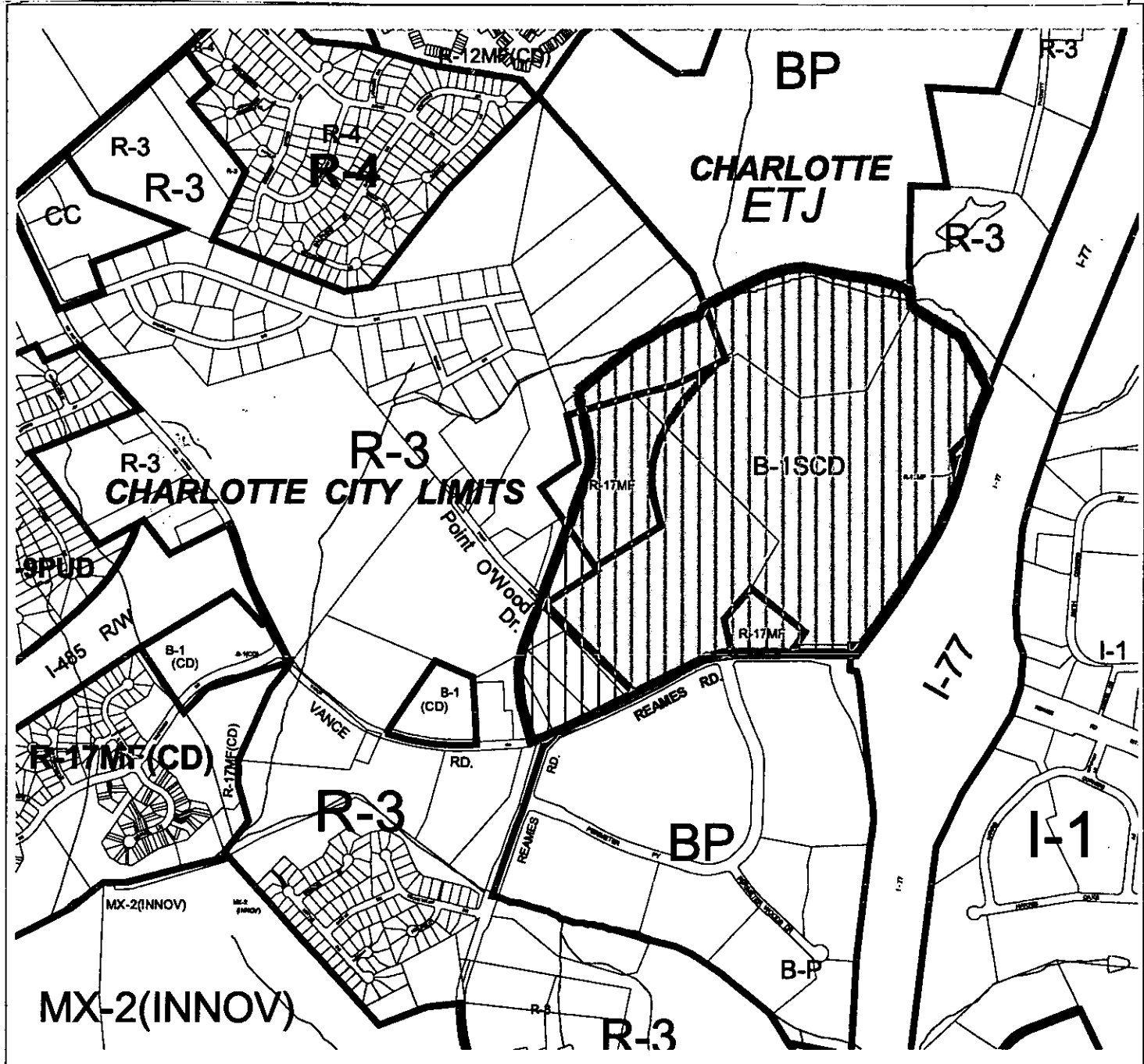
Petitioner: Faison Enterprises, Inc.

Hearing Date: October 23, 2002

Zoning Classification (Existing): R-3, R-17MF, B-1SCD

Zoning Classification (Requested): CC

Acresage & Location Approximately 154.5 acres located on the north side of Reames Road and Vance Road, west of Interstate 77



Zoning Map #(s):

44

**Map Legend**

	ETJ		Floodplain/shp
	Alotment		County Line
	Watershed		City Limits(anc)
	Historic District		

# MECKLENBURG COUNTY, NC GIS PUBLIC ACCESS SYSTEM







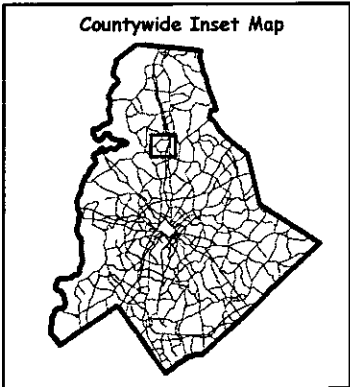

Tax Parcel-Id#s Selected: See Tax Information Report for List of Parcel-Id#s

Tax Book & Page Selected: N/A

02-110

**LEGEND**

-  County Boundary
-  Rivers/Creeks/Streams
-  Railroad ROW
-  Water Bodies



Scale : 1 Inch = 2000 Feet  
Map Created on Friday, July 19, 2002 05:04 PM

This map is prepared for the inventory of real property within Mecklenburg County and is compiled from recorded deeds, plats, tax maps, surveys, planimetric maps, and other public records and data. Users of this map are hereby notified that the aforementioned public primary information sources should be consulted for verification. Mecklenburg County and its mapping contractors assume no legal responsibility for the information contained herein.

# MECKLENBURG COUNTY, NC GIS PUBLIC ACCESS SYSTEM

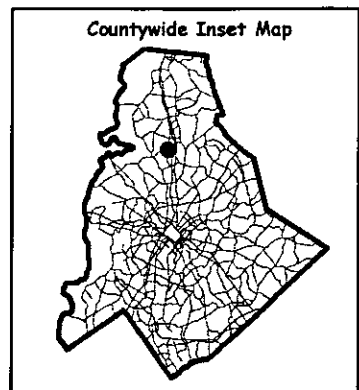



Tax Parcel-Ids Selected: See Tax Information Report for List of Parcel-Ids

Tax Book & Page Selected: N/A

**LEGEND**

- County Boundary
- Rivers/Creeks/Streams
- Railroad ROW
- Water Bodies



Scale : 1 Inch = 800 Feet

Map Created on Friday, July 19, 2002 04:22 PM

This map is prepared for the inventory of real property within Mecklenburg County and is compiled from recorded deeds, plats, tax maps, surveys, planimetric maps, and other public records and data. Users of this map are hereby notified that the aforementioned public primary information sources should be consulted for verification. Mecklenburg County and its mapping contractors assume no legal responsibility for the information contained herein.





# MECKLENBURG COUNTY, NC GIS PUBLIC ACCESS SYSTEM

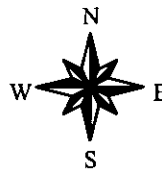


Tax Parcel-Id#s Selected: See Tax Information Report for List of Parcel-Id#s

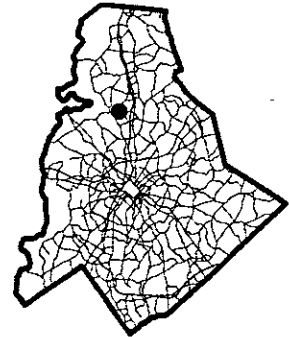
Tax Book & Page Selected: N/A

## LEGEND

-  County Boundary
-  Rivers/Creeks/Streams
-  Railroad ROW
-  Water Bodies




## Countywide Inset Map



Scale : 1 Inch = 800 Feet

Map Created on Friday, July 19, 2002 04:20 PM

This map is prepared for the inventory of real property within Mecklenburg County and is compiled from recorded deeds, plats, tax maps, surveys, planimetric maps, and other public records and data. Users of this map are hereby notified that the aforementioned public primary information sources should be consulted for verification. Mecklenburg County and its mapping contractors assume no legal responsibility for the information contained herein.



# MECKLENBURG COUNTY, NC GIS PUBLIC ACCESS SYSTEM

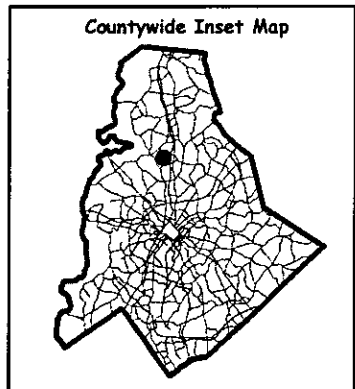



Tax Parcel-Id#s Selected: See Tax Information Report for List of Parcel-Id#s

Tax Book & Page Selected: N/A

**LEGEND**

- County Boundary
- Rivers/Creeks/Streams
- Railroad ROW
- Water Bodies



Scale : 1 Inch = 800 Feet  
 Map Created on Friday, July 19, 2002 04:23 PM

This map is prepared for the inventory of real property within Mecklenburg County and is compiled from recorded deeds, plats, tax maps, surveys, planimetric maps, and other public records and data. Users of this map are hereby notified that the aforementioned public primary information sources should be consulted for verification. Mecklenburg County and its mapping contractors assume no legal responsibility for the information contained herein.

# MECKLENBURG COUNTY, NC GIS PUBLIC ACCESS SYSTEM

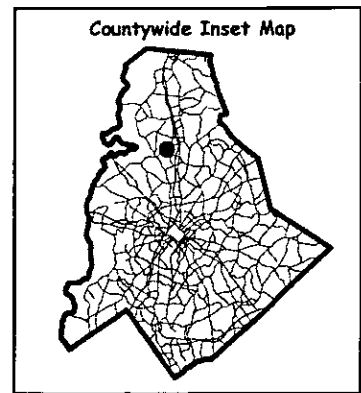


Tax Parcel-Id#s Selected: See Tax Information Report for List of Parcel-Id#s

Tax Book & Page Selected: N/A

**LEGEND**

- County Boundary
- Rivers/Creeks/Streams
- Railroad ROW
- Water Bodies

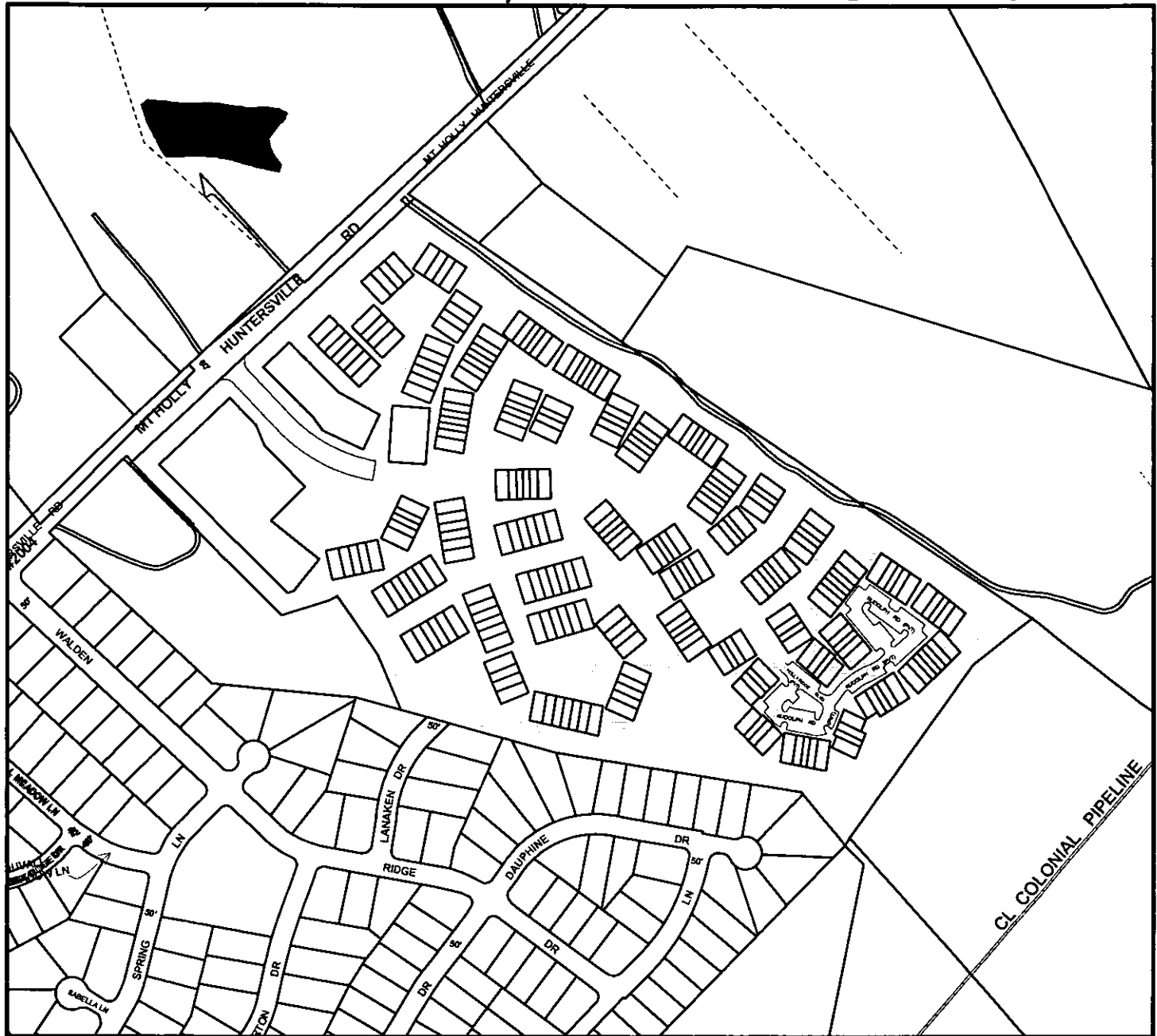


Scale : 1 Inch = 400 Feet  
 Map Created on Monday, July 22, 2002 11:12 AM

This map is prepared for the inventory of real property within Mecklenburg County and is compiled from recorded deeds, plats, tax maps, surveys, planimetric maps, and other public records and data. Users of this map are hereby notified that the aforementioned public primary information sources should be consulted for verification. Mecklenburg County and its mapping contractors assume no legal responsibility for the information contained herein.



# MECKLENBURG COUNTY, NC GIS PUBLIC ACCESS SYSTEM




Tax Parcel-Id#s Selected: See Tax Information Report for List of Parcel-Id#s

Tax Book & Page Selected: N/A

**LEGEND**

- County Boundary
- Rivers/Creeks/Streams
- Railroad ROW
- Water Bodies



**Countywide Inset Map**

Scale : 1 Inch = 400 Feet

Map Created on Monday, July 22, 2002 11:12 AM

This map is prepared for the inventory of real property within Mecklenburg County and is compiled from recorded deeds, plats, tax maps, surveys, planimetric maps, and other public records and data. Users of this map are hereby notified that the aforementioned public primary information sources should be consulted for verification. Mecklenburg County and its mapping contractors assume no legal responsibility for the information contained herein.