



* 0 0 B R E A K 0 0 *



**ADVANCED
IMAGING
SYSTEMS**

www.aisimc.com

An Information
Management Company

City of Charlotte – Planning Dept. Scanning Rezoning Files

Petition # _____

Document type:

- Applications
- Correspondence
- Department Comments
- Land Use Consistency
 - Mail Info
 - Mapping
 - Other
- Site Plans



* 0 0 B R E A K 0 0 *





MECKLENBURG COUNTY, NC GIS PUBLIC ACCESS SYSTEM



Tax Parcel-Id#s Selected: See Tax Information Report for List of Parcel-Id#s

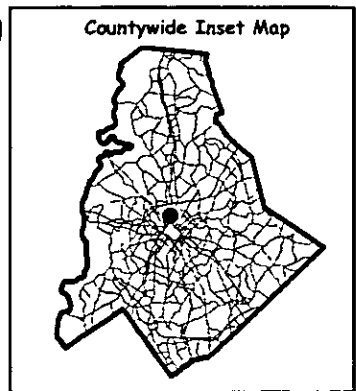
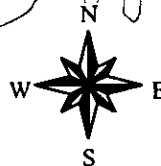
Tax Book & Page Selected: N/A

LEGEND

-  County Boundary
-  Rivers/Creeks/Streams
-  Railroad ROW
-  Water Bodies



02-115



Scale : 1 Inch = 600 Feet

Map Created on Monday, September 30, 2002 01:36 PM

This map is prepared for the inventory of real property within Mecklenburg County and is compiled from recorded deeds, plats, tax maps, surveys, planimetric maps, and other public records and data. Users of this map are hereby notified that the aforementioned public primary information sources should be consulted for verification. Mecklenburg County and its mapping contractors assume no legal responsibility for the information contained herein.

Petition #: 2002-T15

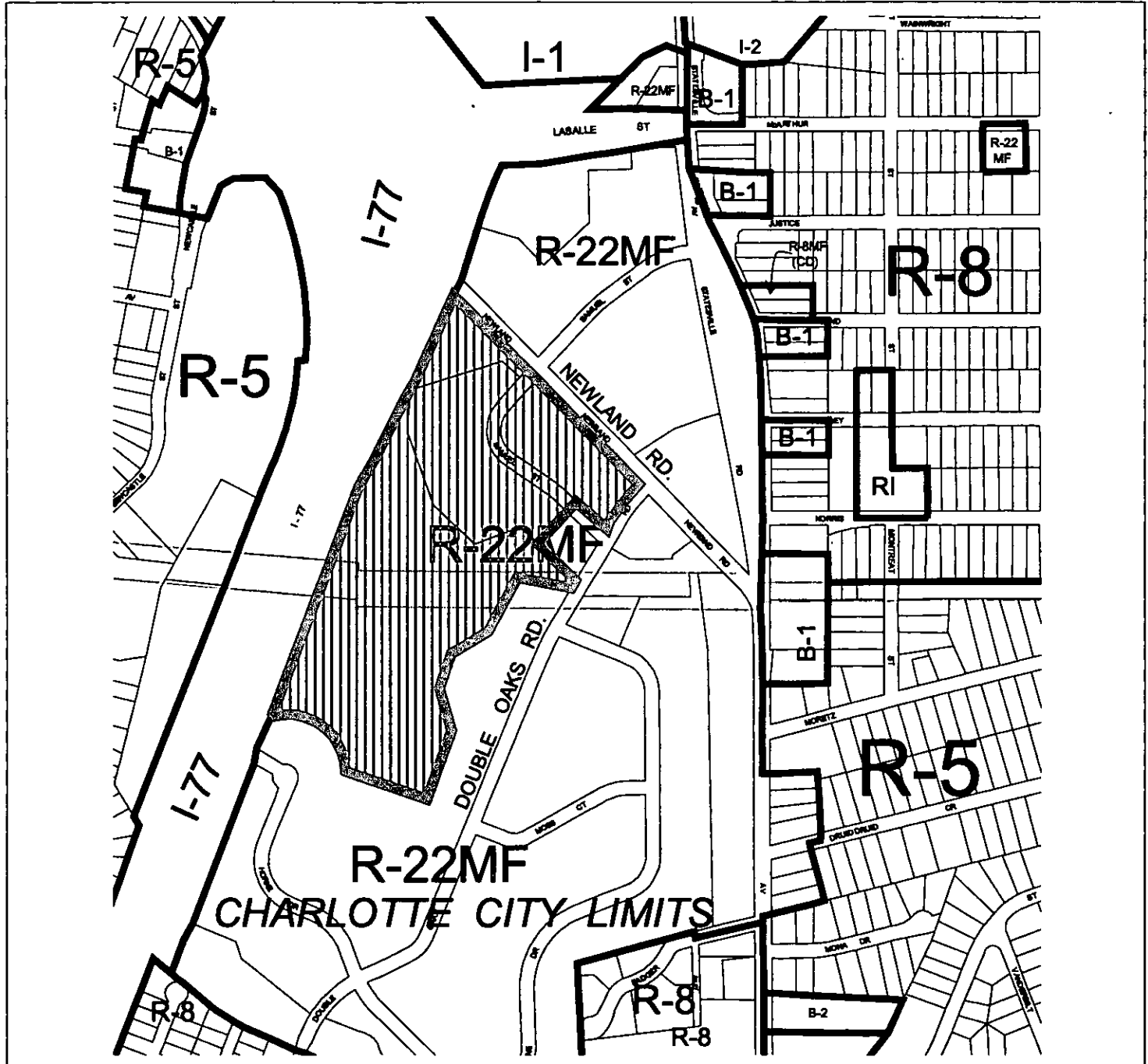
Petitioner: New Life Fellowship Center of Charlotte, Inc.

Hearing Date: October 23, 2002

Zoning Classification (Existing): R-22MF

Zoning Classification (Requested): INST(CD)

Acreeage & Location Approximately 22 acres located on the south side of Newland Road between Interstate 77 and Double Oaks Road



Zoning Map #(s); 79,88

Map Legend

| | | | |
|--|-------------------|--|-----------------|
| | ETJ | | Freight/ship |
| | Altitude/ship | | County Line |
| | Watershed | | City Limit/parc |
| | Historic District | | |