



* 0 0 B R E A K 0 0 *



**ADVANCED
IMAGING
SYSTEMS**

www.aisimc.com

An Information
Management Company

City of Charlotte – Planning Dept. Scanning Rezoning Files

Petition # _____

Document type:

- Applications
- Correspondence
- Department Comments
- Land Use Consistency
 - Mail Info
 - Mapping
 - Other
- Site Plans



* 0 0 B R E A K 0 0 *

Petition #: 2002-132

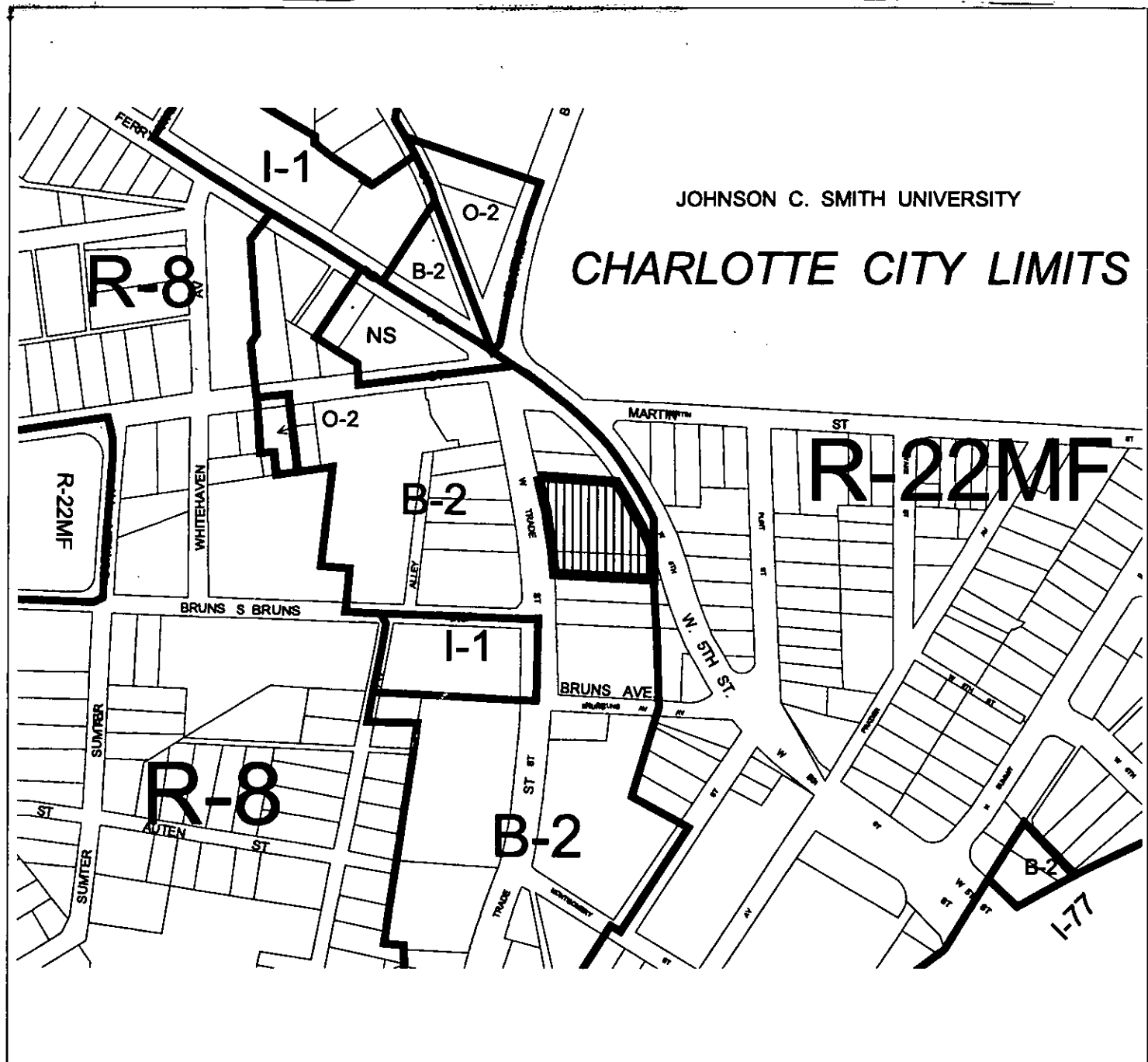
Petitioner: Richard C. Fuqua

Hearing Date: November 18, 2002

Zoning Classification (Existing): B-2

Zoning Classification (Requested): MUDD(CD)

Acreeage & Location Approximately 0.90 acres located between West Trade Street and West 5th Street, north of Bruns Avenue.

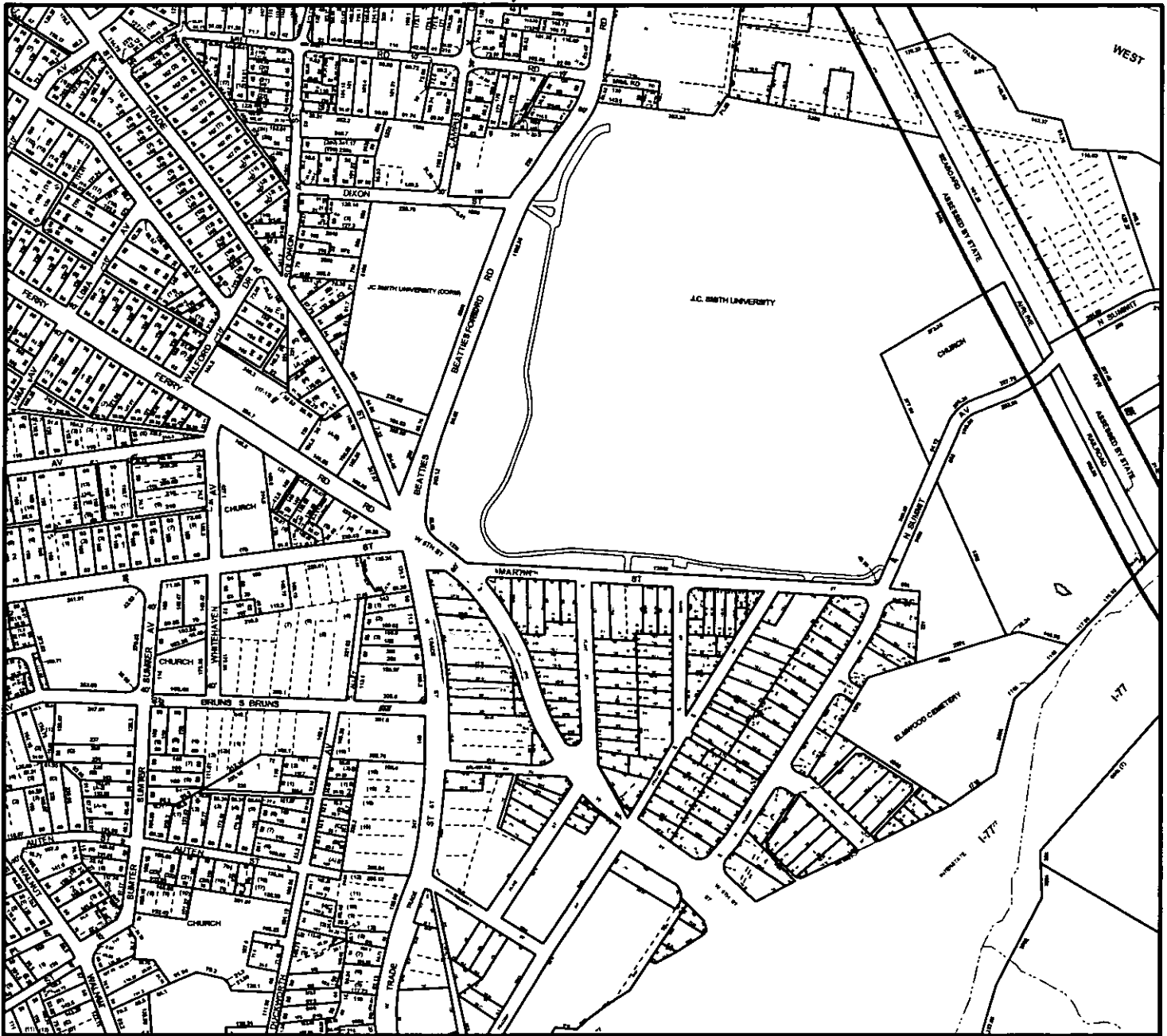


Zoning Map #(s); 88

Map Legend

	ETU		Plat/plan/ship
	Altitude/ship		County Line
	Watershed		City Limit/ship
	Historic District		

MECKLENBURG COUNTY, NC GIS PUBLIC ACCESS SYSTEM




Tax Parcel-Id#s Selected: See Tax Information Report for List of Parcel-Id#s

Tax Book & Page Selected: N/A

02-132

LEGEND

- County Boundary
- Rivers/Creeks/Streams
- Railroad ROW
- Water Bodies



Countywide Inset Map

The inset map shows the entire outline of Mecklenburg County. A small black dot is placed in the center of the county, indicating the location of the main map's focus area.

Scale : 1 Inch = 500 Feet
 Map Created on Monday, September 9, 2002 02:03 PM

This map is prepared for the inventory of real property within Mecklenburg County and is compiled from recorded deeds, plats, tax maps, surveys, planimetric maps, and other public records and data. Users of this map are hereby notified that the aforementioned public primary information sources should be consulted for verification. Mecklenburg County and its mapping contractors assume no legal responsibility for the information contained herein.

02132

Zone	ODzone_area
8	0.094302
9	0.079433
18	0.365655
19	0.209830
20	0.244424
21	0.157062
182	0.507222
183	0.407781
184	0.242041
185	0.446015
191	1.148439
199	0.476548
201	0.358679
202	0.247828
203	0.862529
204	0.209841
205	0.222251
206	0.241956
207	0.626268
209	0.358374
210	0.360726
215	0.343661