



* 0 0 B R E A K 0 0 *



**ADVANCED
IMAGING
SYSTEMS**

www.aisimc.com

An Information
Management Company

City of Charlotte – Planning Dept. Scanning Rezoning Files

Petition # _____

Document type:

- Applications
- Correspondence
- Department Comments
- Land Use Consistency
 - Mail Info
 - Mapping
 - Other
- Site Plans



* 0 0 B R E A K 0 0 *

Petition #: 2002-138

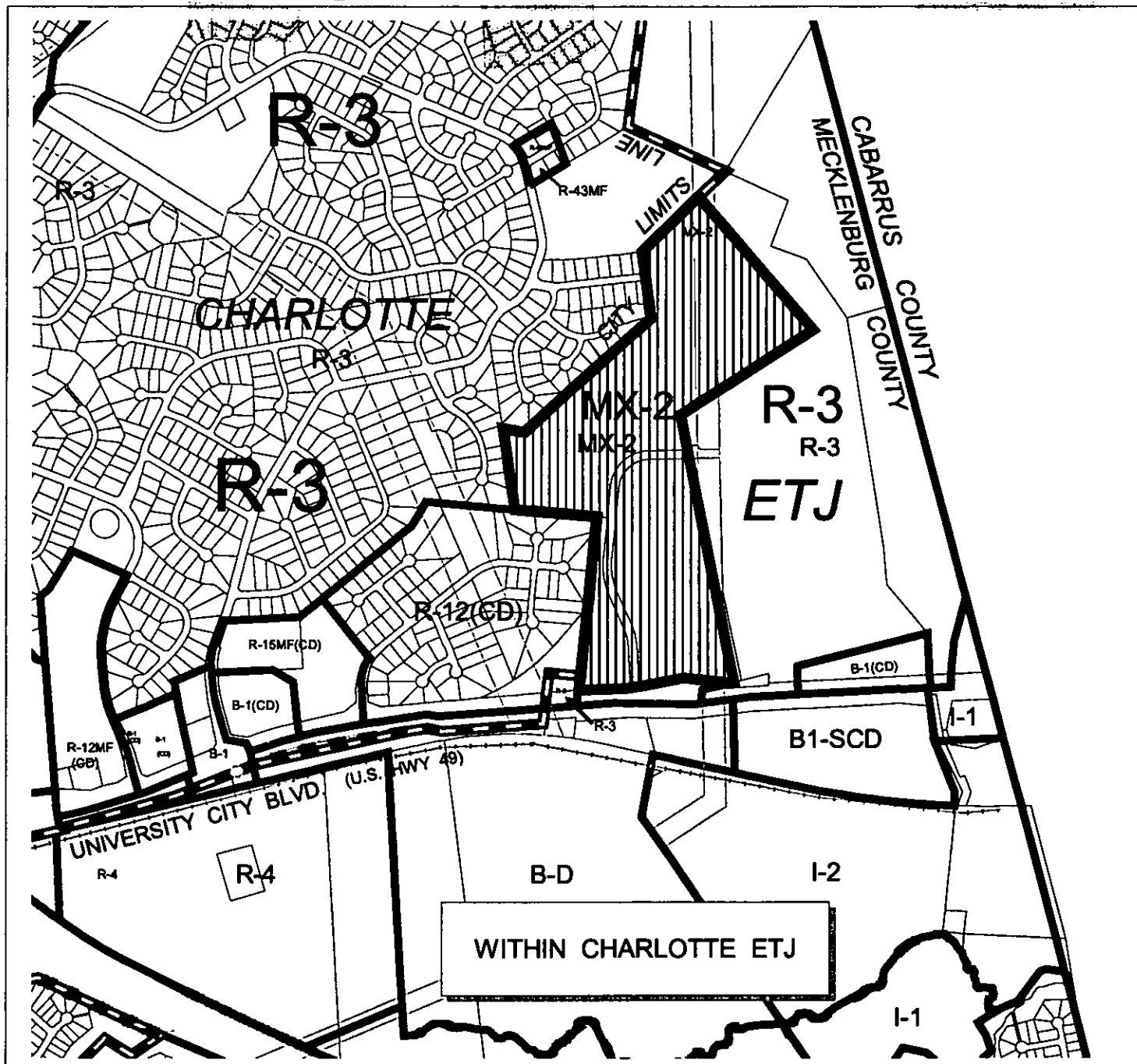
Petitioner: David Drye Construction Co.

Hearing Date: December 16, 2002

Zoning Classification (Existing): MX-2

Zoning Classification (Requested): MX-2 Site Plan Amendment

Acresage & Location: Approximately 80 acres located on the north side of University City Boulevard (NC Hwy. 49), west of the Mecklenburg County Line



Zoning Map #(s):

56

Charlotte-Mecklenburg Planning Commission

Map Legend

	ETJ		Floodplain/Map
	Altitude/Map		County Line
	Watershed		City Limits/Map
	Historic District		

MECKLENBURG COUNTY, NC GIS PUBLIC ACCESS SYSTEM

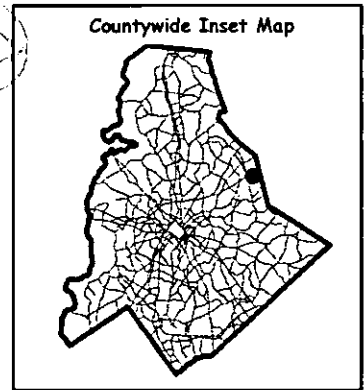



Tax Parcel-Id#s Selected: See Tax Information Report for List of Parcel-Id#s

Tax Book & Page Selected: N/A

LEGEND

- County Boundary
- Rivers/Creeks/Streams
- Railroad ROW
- Water Bodies



Scale : 1 Inch = 600 Feet

Map Created on Thursday, November 21, 2002 05:33 PM

This map is prepared for the inventory of real property within Mecklenburg County and is compiled from recorded deeds, plats, tax maps, surveys, planimetric maps, and other public records and data. Users of this map are hereby notified that the aforementioned public primary information sources should be consulted for verification. Mecklenburg County and its mapping contractors assume no legal responsibility for the information contained herein.

Zone	ODzone_area
263	0.585217
268	2.879760
269	1.255808
276	2.646459

02-138