



* 0 0 B R E A K 0 0 *



www.aisimc.com

**ADVANCED
IMAGING
SYSTEMS**

An Information
Management Company

City of Charlotte – Planning Dept. Scanning Rezoning Files

Petition # _____

Document type:

- Applications
- Correspondence
- Department Comments
- Land Use Consistency
 - Mail Info
 - Mapping
 - Other
- Site Plans



* 0 0 B R E A K 0 0 *





MECKLENBURG COUNTY, NC GIS PUBLIC ACCESS SYSTEM



Tax Parcel-Id#s Selected: See Tax Information Report for List of Parcel-Id#s

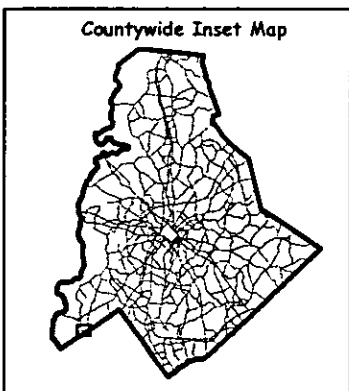
Tax Book & Page Selected: N/A

LEGEND

-  County Boundary
-  Rivers/Creeks/Streams
-  Railroad ROW
-  Water Bodies



02-141



Scale : 1 Inch = 1000 Feet
Map Created on Friday, October 11, 2002 11:21 AM

This map is prepared for the inventory of real property within Mecklenburg County and is compiled from recorded deeds, plats, tax maps, surveys, planimetric maps, and other public records and data. Users of this map are hereby notified that the aforementioned public information sources should be consulted for verification. Mecklenburg County and its mapping contractors assume no legal responsibility for the information contained herein.

Zone	ODzone_area
354	1.892744
355	1.920794
356	9.785950

02-141

Petition #: 2002-141

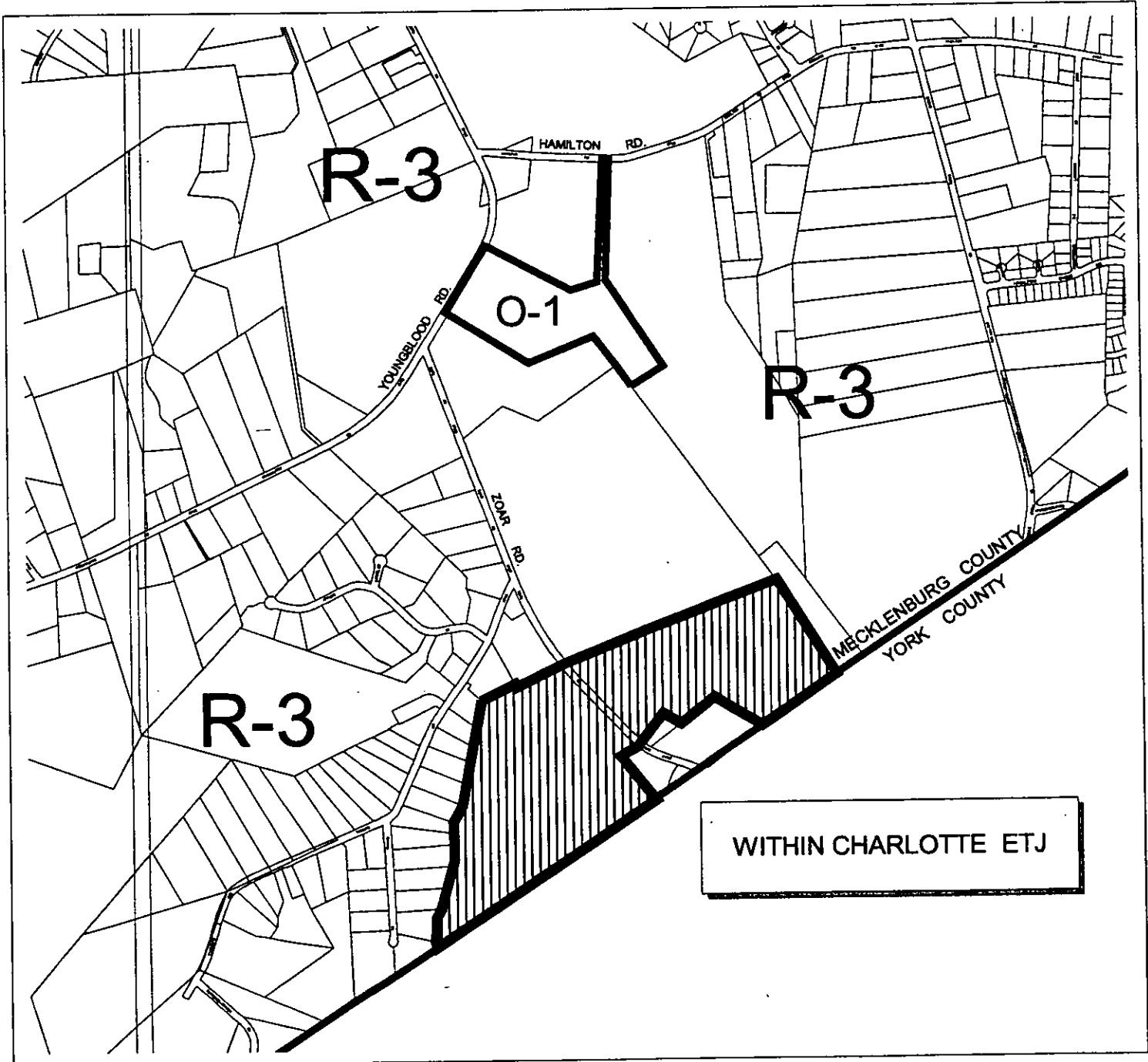
Petitioner: Centex Homes

Hearing Date: December 16, 2002

Zoning Classification (Existing): R-3

Zoning Classification (Requested): R-4(CD)

Acresage & Location Approximately 87.7 acres located on the east and west sides of Zoar Road bordering the Mecklenburg County Line



Zoning Map #(s); 174

Map Legend

	ETJ		Proprietorship
	Altitude		County Line
	Waterway		City Limits
	Historic District		