




\* 0 0 B R E A K 0 0 \*



**ADVANCED  
IMAGING  
SYSTEMS**

www.aisimc.com

An Information  
Management Company

# City of Charlotte – Planning Dept. Scanning Rezoning Files

Petition # \_\_\_\_\_

## Document type:

- Applications
- Correspondence
- Department Comments
- Land Use Consistency
  - Mail Info
  - Mapping
  - Other
- Site Plans



\* 0 0 B R E A K 0 0 \*

Petition #: **2002-144**

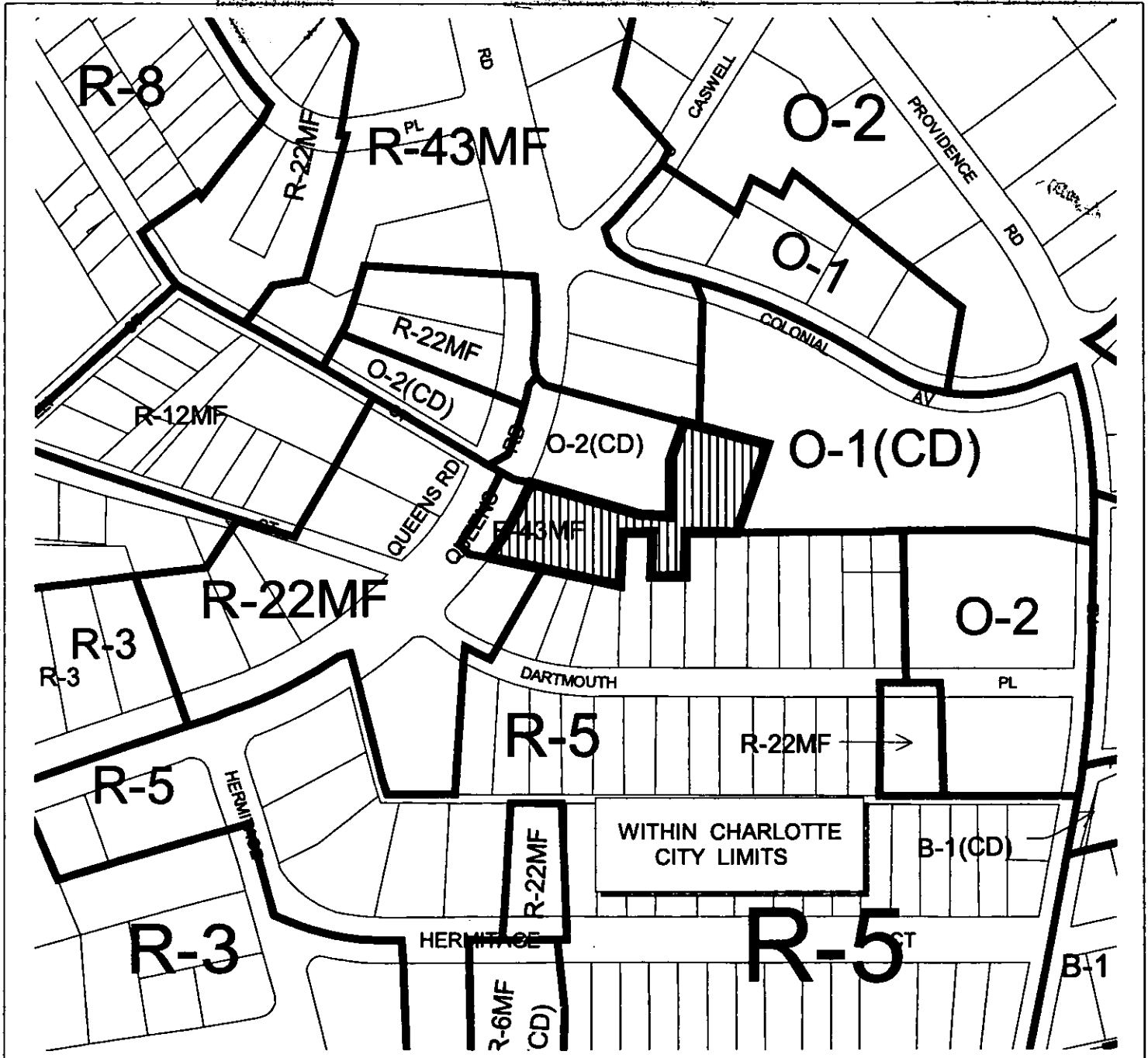
Petitioner: The Boulevard 2000, LLC

Hearing Date: December 16, 2002

Zoning Classification (Existing): R-43MF

Zoning Classification (Requested): UR-2(CD)

Acres & Location: Approximately 1.43 acres located on the east side of Queens Road, north of Dartmouth Place

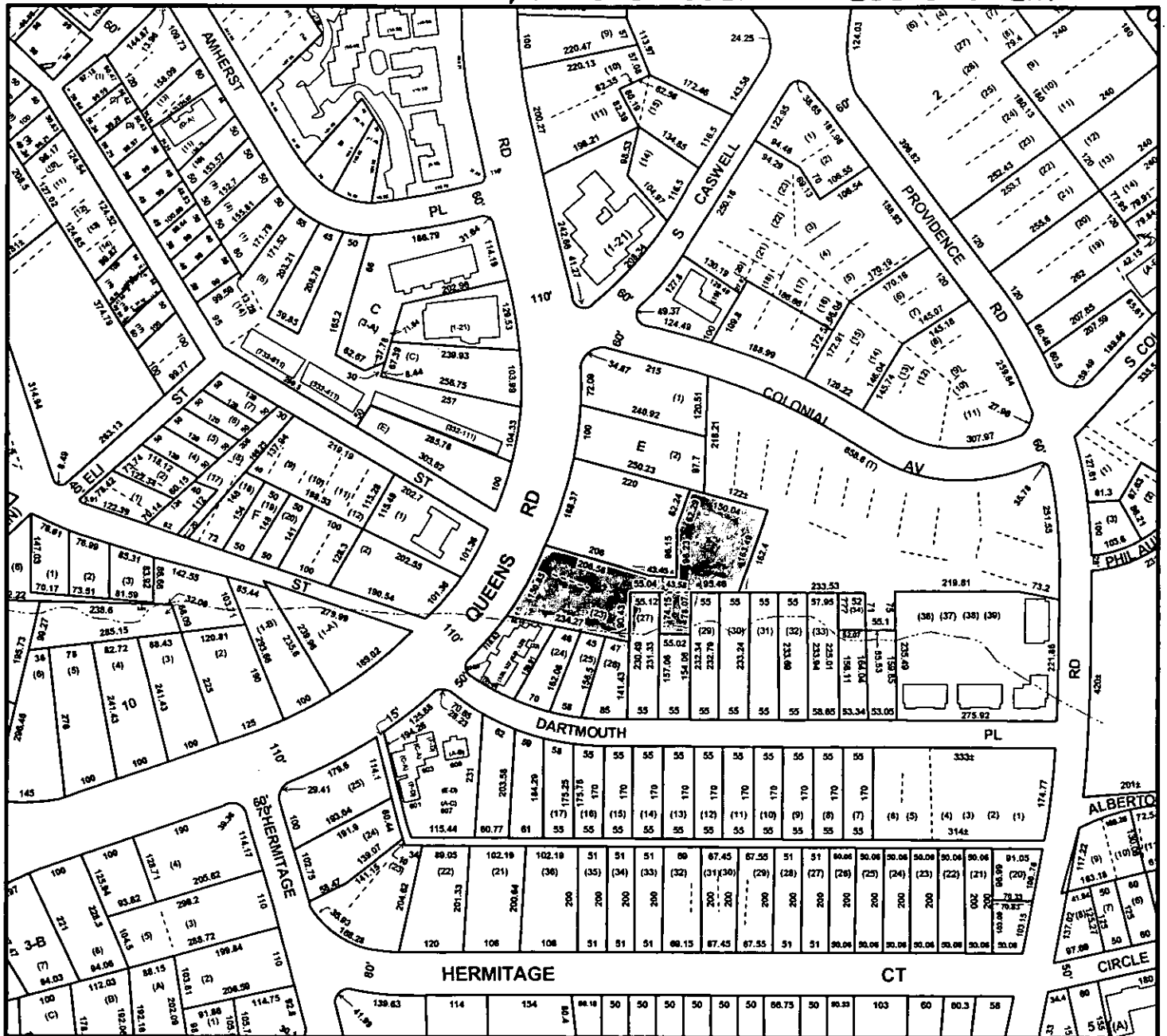


Zoning Map #(s): **111**

**Map Legend**

	ETU		Floodplain
	Attendance		County Line
	Watershed		City Limits
	Historic District		

# MECKLENBURG COUNTY, NC GIS PUBLIC ACCESS SYSTEM



Tax Parcel-IDs Selected: See Tax Information Report for List of Parcel-IDs

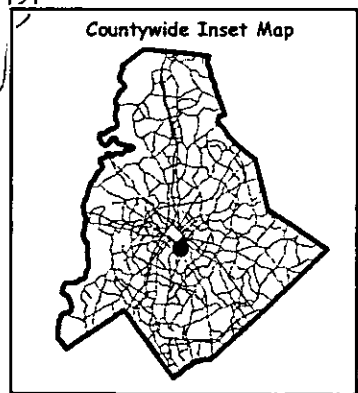

Tax Book & Page Selected: N/A

**LEGEND**

- County Boundary
- Rivers/Creeks/Streams
- Railroad ROW
- Water Bodies
- Jurisdictions**
- County Charlotte
- Cornelius
- Davidson
- Huntersville
- Matthews
- Mint Hill
- Pineville



02-144



Scale : 1 Inch = 300 Feet  
 Map Created on Friday, November 22, 2002 04:01 PM

This map is prepared for the inventory of real property within Mecklenburg County and is compiled from recorded deeds, plats, tax maps, surveys, planimetric maps, and other public records and data. Users of this map are hereby notified that the aforementioned public primary information sources should be consulted for verification. Mecklenburg County and its mapping contractors assume no legal responsibility for the information contained herein.