



* 0 0 B R E A K 0 0 *



**ADVANCED
IMAGING
SYSTEMS**

www.aisimc.com

An Information
Management Company

City of Charlotte – Planning Dept. Scanning Rezoning Files

Petition # _____

Document type:

- Applications
- Correspondence
- Department Comments
- Land Use Consistency
 - Mail Info
 - Mapping
 - Other
- Site Plans



* 0 0 B R E A K 0 0 *

Petition #: **2002-145**

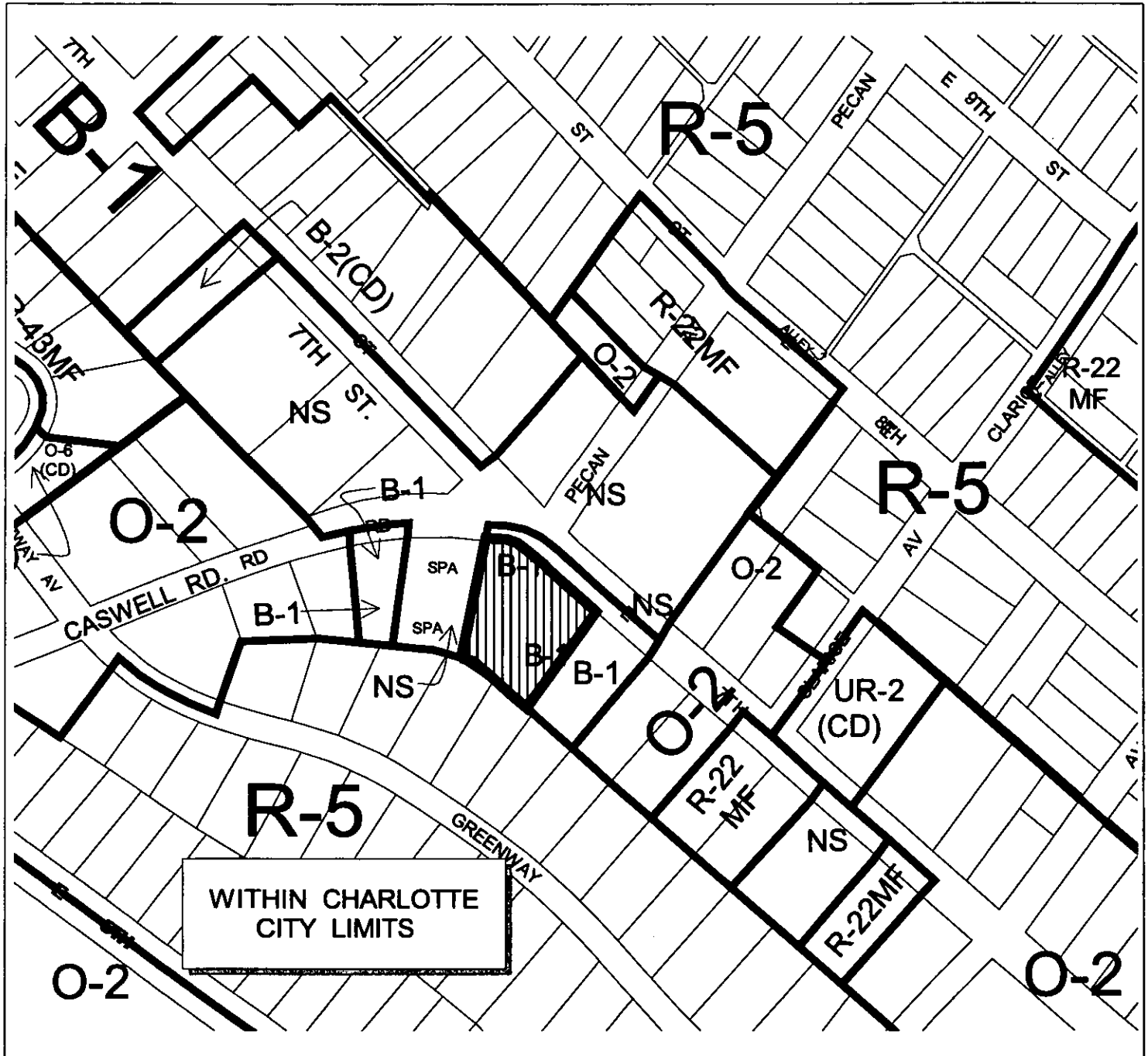
Petitioner: **Showmars of America, Inc**

Hearing Date: **December 16, 2002**

Zoning Classification (Existing): **B-1**

Zoning Classification (Requested): **NS**

Acreeage & Location **Approximately .650 acres located at the intersection of Seventh Street and Caswell Road, across from Pecan Avenue**



Zoning Map #(s): **101,112**

Map Legend

	ETU		Floodplain
	Aerialphoto		County Line
	Watershed		City Limit
	Historic District		

MECKLENBURG COUNTY, NC GIS PUBLIC ACCESS SYSTEM



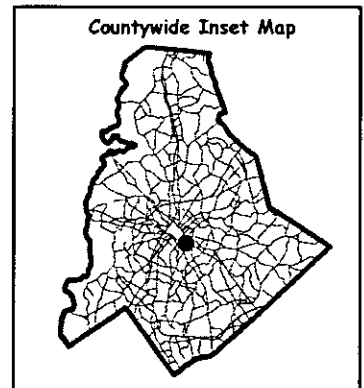
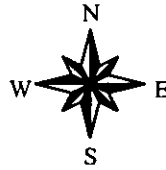
Tax Parcel-Id#s Selected: See Tax Information Report for List of Parcel-Id#s

Tax Book & Page Selected: N/A

02-145

LEGEND

- County Boundary
- Rivers/Creeks/Streams
- Railroad ROW
- Water Bodies



Scale : 1 Inch = 300 Feet
 Map Created on Friday, October 11, 2002 12:45 PM

This map is prepared for the inventory of real property within Mecklenburg County and is compiled from recorded deeds, plats, tax maps, surveys, planimetric maps, and other public records and data. Users of this map are hereby notified that the aforementioned public primary information sources should be consulted for verification. Mecklenburg County and its mapping contractors assume no legal responsibility for the information contained herein.