




\* 0 0 B R E A K 0 0 \*



**ADVANCED  
IMAGING  
SYSTEMS**

www.aisimc.com

An Information  
Management Company

# City of Charlotte – Planning Dept. Scanning Rezoning Files

Petition # \_\_\_\_\_

## Document type:

- Applications
- Correspondence
- Department Comments
- Land Use Consistency
  - Mail Info
  - Mapping
  - Other
- Site Plans



\* 0 0 B R E A K 0 0 \*

Petition #: **2002-146**

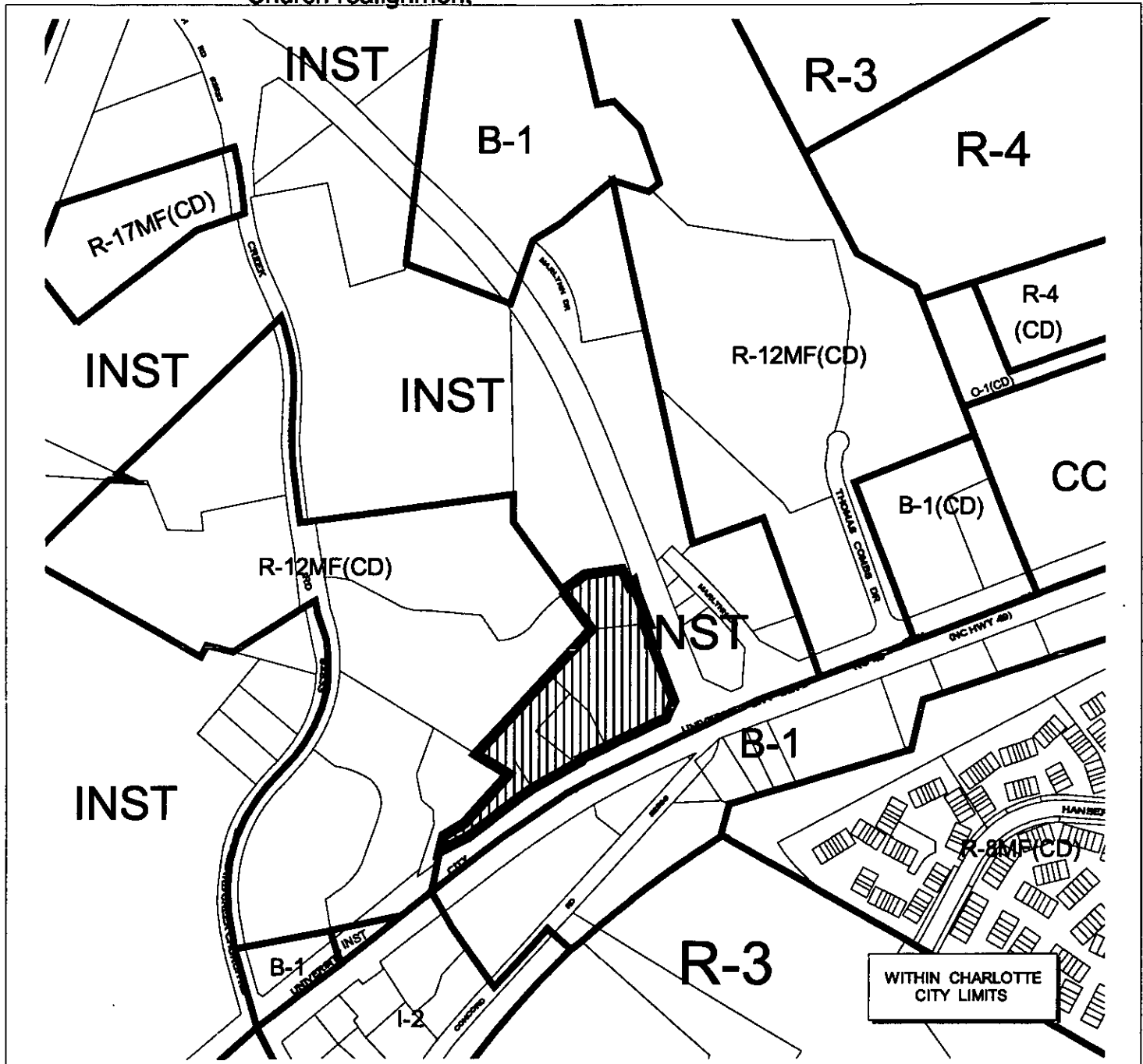
Petitioner: **MarkPiercePoole Properties, Inc.**

Hearing Date: **February 17, 2003**

Zoning Classification (Existing): **INST**

Zoning Classification (Requested): **NS**

Acresage & Location **Approximately 7.64 acres located on the north side of University City Boulevard (U.S.) HWY. 49, west of the proposed Mallard Creek Church realignment**



Zoning Map #(s);

**57**

Charlotte-Mecklenburg Planning Commission

**Map Legend**

	ETU		Plat/plot/ship
	Altitude/ship		County Line
	Watershed		City Limits/arc
	Historic District		

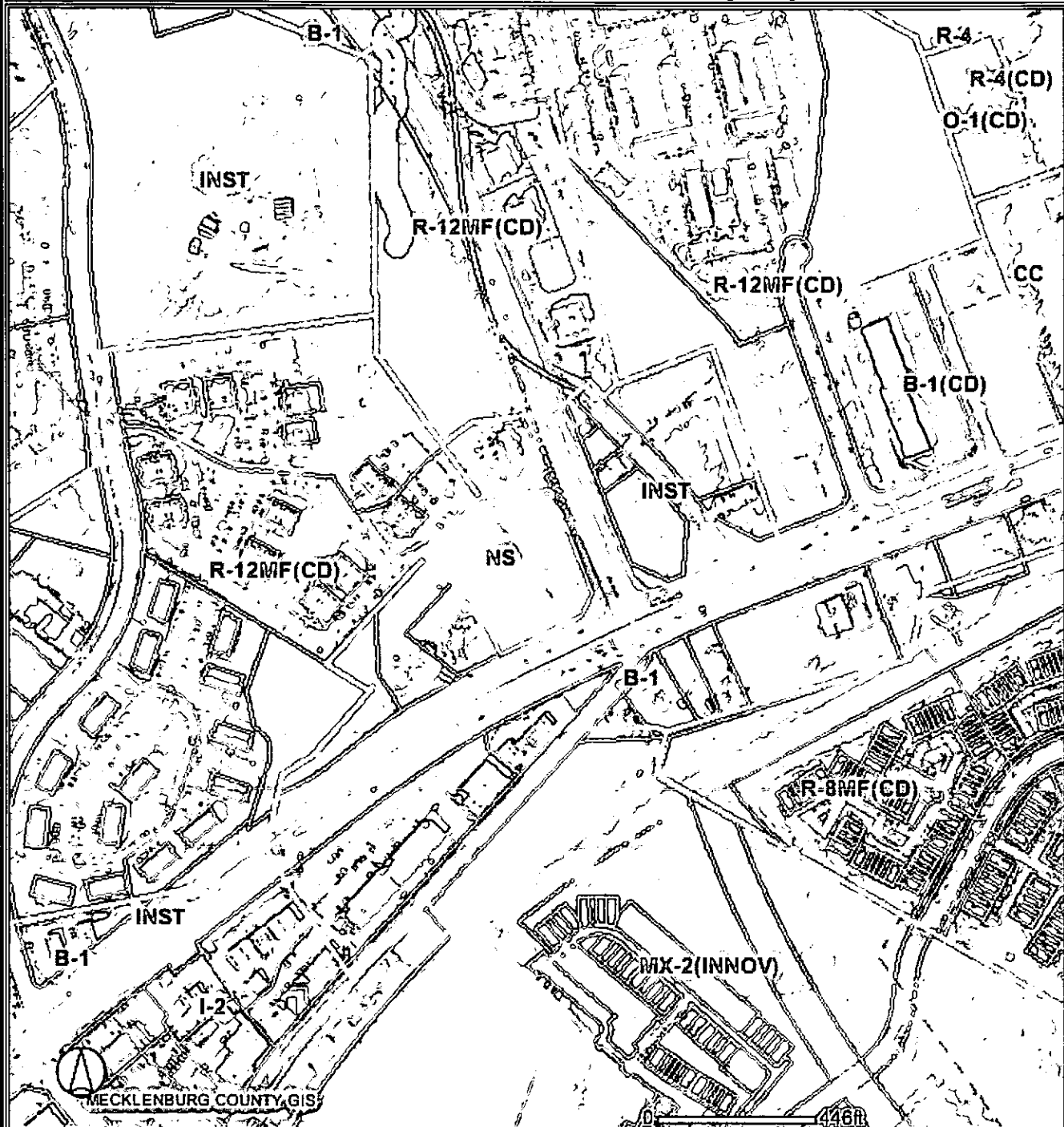
Mecklenburg County, North Carolina

# POLARIS

Property Ownership Land Records Information System

Date Printed: Mon Jun 2 09:09:50 EDT 2008

## E Mallard Creek Church Rd/University City Bv



This map is prepared for the inventory of real property within Mecklenburg County and is compiled from recorded deeds, plats, tax maps, surveys, planimetric maps, and other public records and data. Users of this map are hereby notified that the aforementioned public primary information sources should be consulted for verification. Mecklenburg County and its mapping contractors assume no legal responsibility for the information contained herein.

*Byyoung Petition 2002-146*