



\* 0 0 B R E A K 0 0 \*



**ADVANCED  
IMAGING  
SYSTEMS**

An Information  
Management Company

www.aisimc.com

# City of Charlotte – Planning Dept. Scanning Rezoning Files

Petition # \_\_\_\_\_

## Document type:

- Applications
- Correspondence
- Department Comments
- Land Use Consistency
  - Mail Info
  - Mapping
  - Other
- Site Plans



\* 0 0 B R E A K 0 0 \*

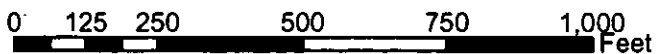
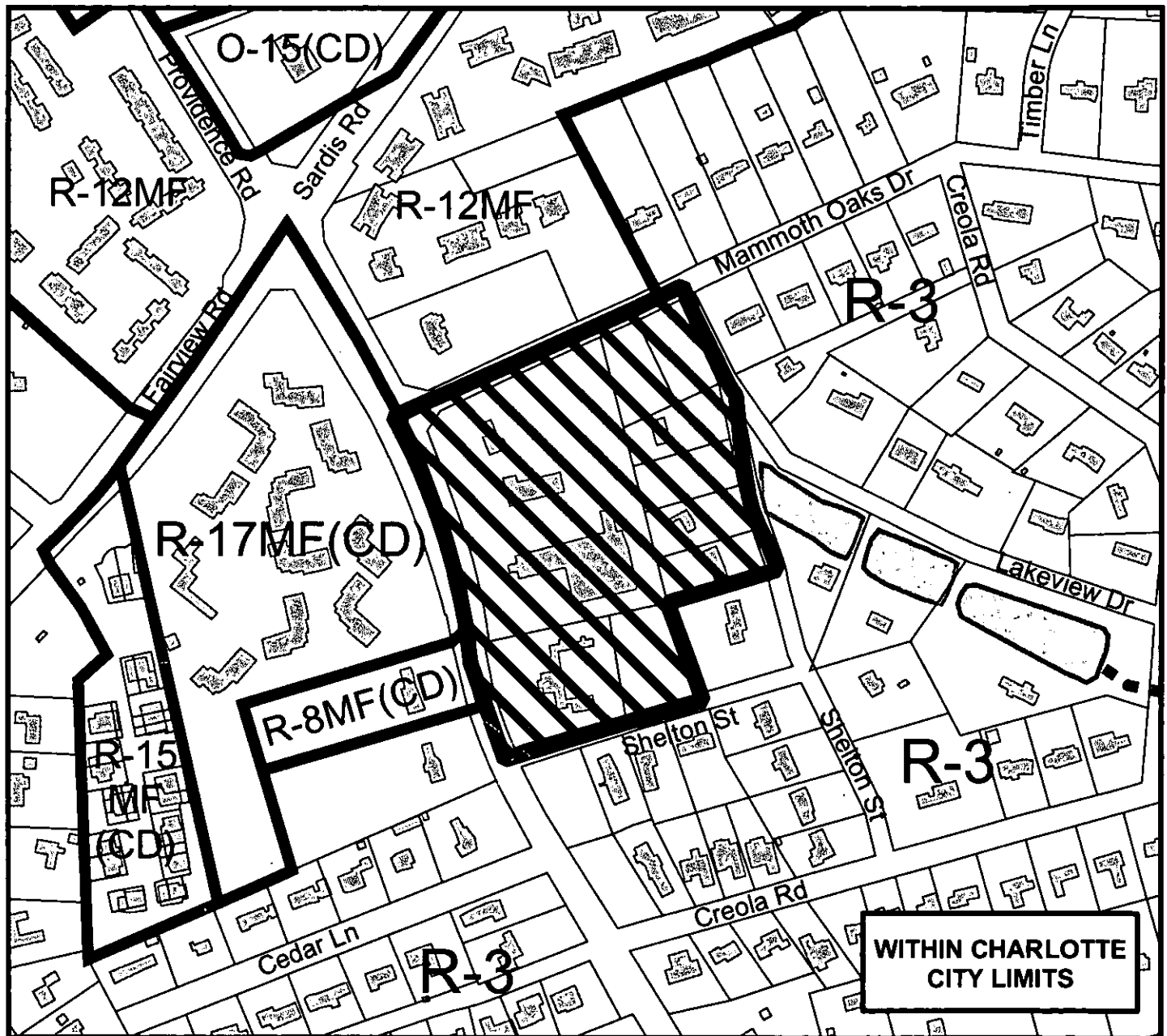
Petition #: **2004-095**

Petitioner: Christ Lutheran Church

Zoning Classification (Existing): R-3  
(Single-family Residential, up to 3 dwelling units per acre)

Zoning Classification (Requested): INST  
(Institutional)

Acresage & Location : Approximately 9.84 acres located on the east side of Providence Road between Mammoth Oaks Drive and Shelton Street



Zoning Map #(s) **136**

Map Produced by the  
Charlotte-Mecklenburg Planning Commission  
06-16-2004



	Requested INST from R-3		Fema Flood Plain
	Existing Building Footprints		Lakes and Ponds
	Existing Zoning Boundaries		Creeks and Streams
	Charlotte City Limits		

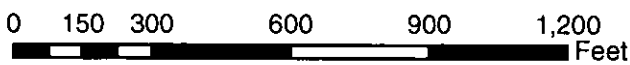
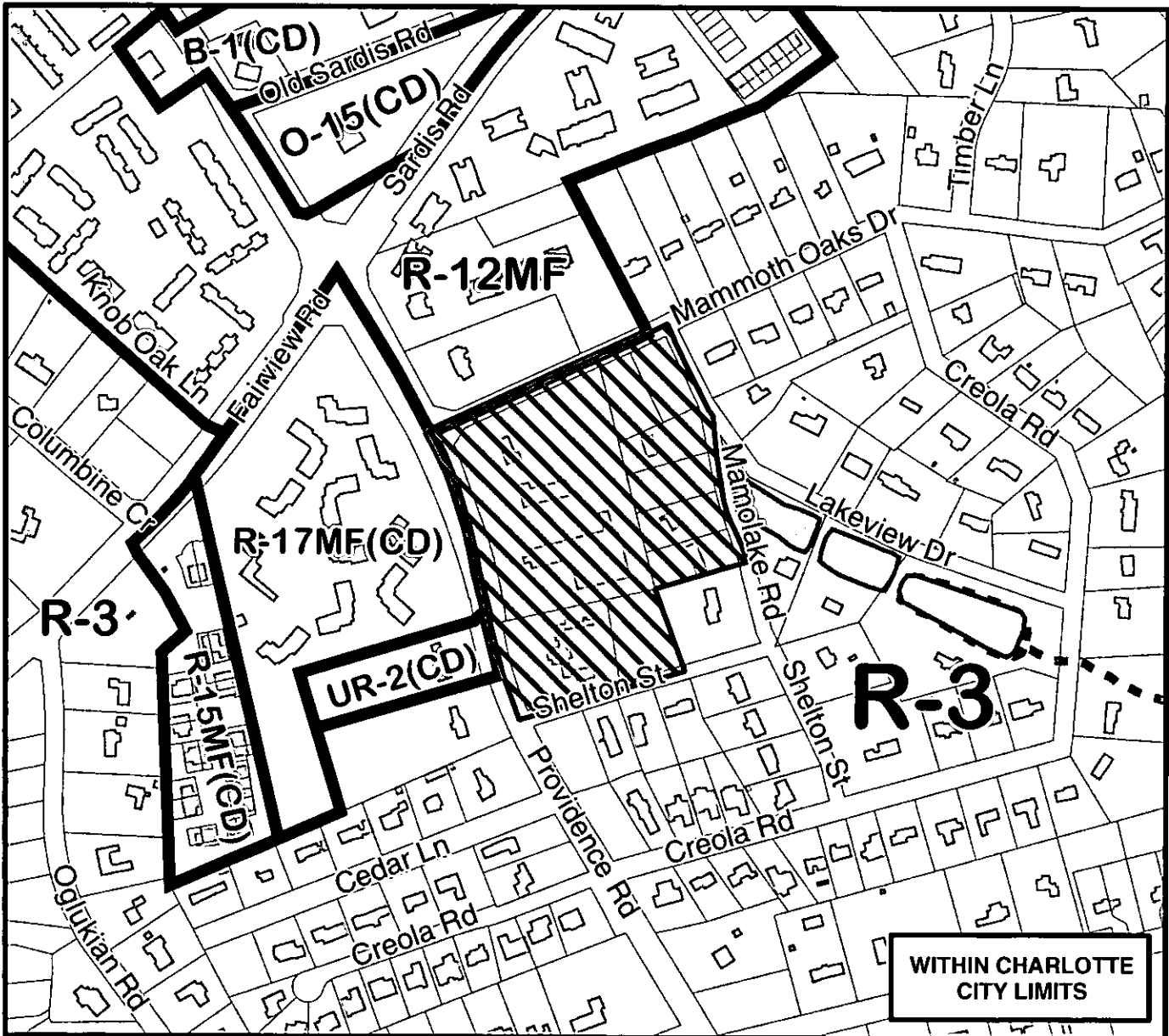
Petition #: **2004-095**

Petitioner: Christ Lutheran Church

Zoning Classification (Existing): R-3  
(Single-Family Residential, up to 3 dwelling units per acre)

Zoning Classification (Requested): INST(CD)  
(Institutional, Conditional)

Acreeage & Location : Approximately 9.84 acres located on the east side of Providence Road between Mammoth Oaks Drive and Shelton Street.



Zoning Map #(s) **136**



Map Produced by the  
Charlotte-Mecklenburg Planning Department  
07-06-2007

