




\* 0 0 B R E A K 0 0 \*



**ADVANCED  
IMAGING  
SYSTEMS**

www.aisimc.com

An Information  
Management Company

# City of Charlotte – Planning Dept. Scanning Rezoning Files

Petition # \_\_\_\_\_

## Document type:

- Applications
- Correspondence
- Department Comments
- Land Use Consistency
  - Mail Info
  - Mapping
  - Other
- Site Plans



\* 0 0 B R E A K 0 0 \*

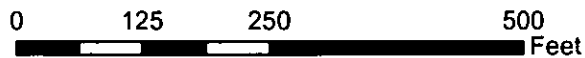
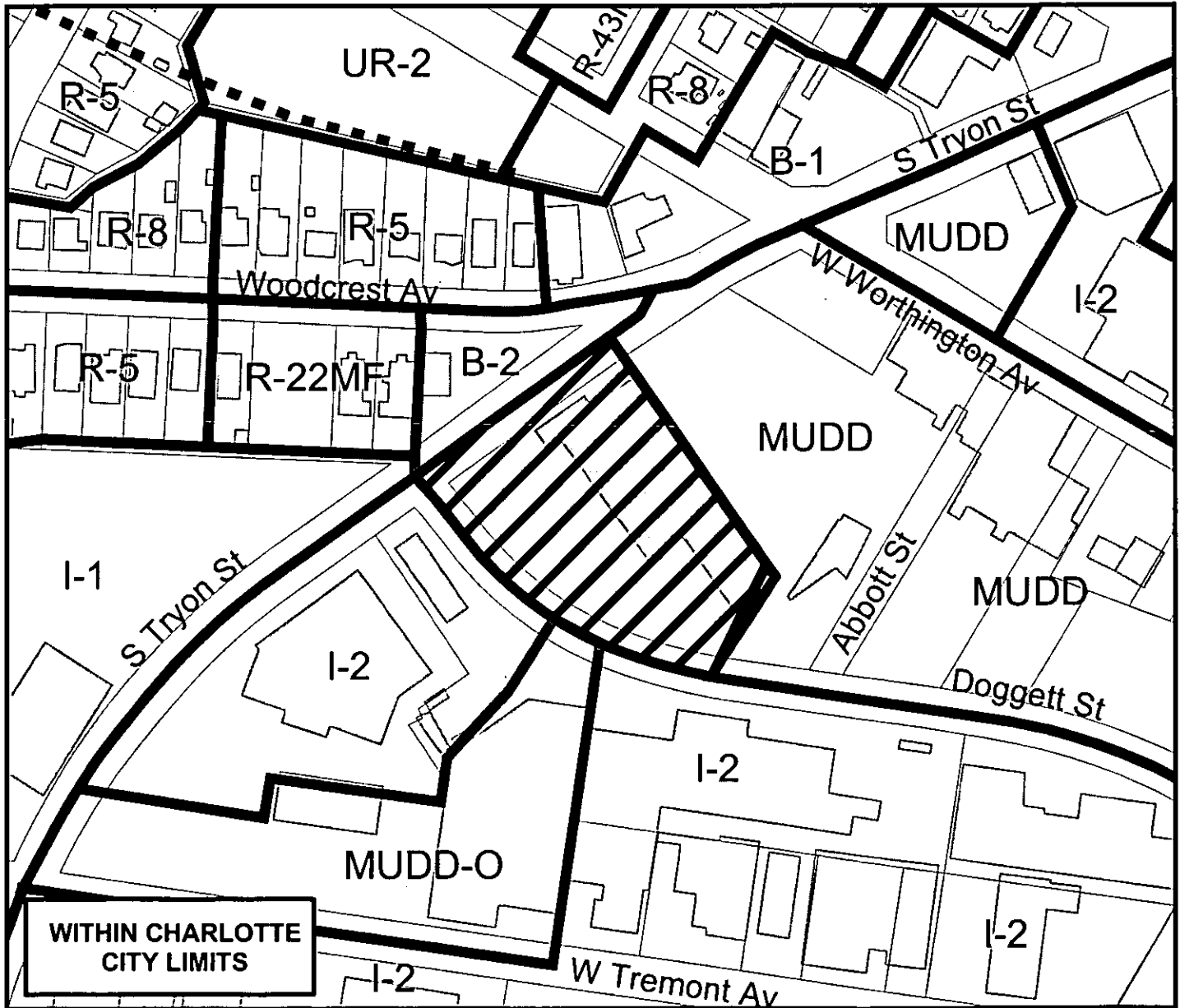
Petition #: **2006-008**

Petitioner: 1927 South Tryon LLC

Zoning Classification (Existing): I-2  
(General Industrial)

Zoning Classification (Requested): TOD-M  
(Transit Oriented Development, Mixed-use)

Acres & Location : Approximately 1.621 acres located west of South Blvd  
and north of Freeland Ln.



Zoning Map #(s) **103**

Map Produced by the  
Charlotte-Mecklenburg Planning Commission  
10-21-2005



<b>Requested TOD-M from I-2</b>	
	Existing Building Footprints
	Existing Zoning Boundaries
	Charlotte City Limits
	Fema Flood Plain
	Lakes and Ponds
	Creeks and Streams