



* 0 0 B R E A K 0 0 *



**ADVANCED
IMAGING
SYSTEMS**

www.aisinc.com

An Information
Management Company

City of Charlotte – Planning Dept. Scanning Rezoning Files

Petition # _____

Document type:

- Applications
- Correspondence
- Department Comments
- Land Use Consistency
 - Mail Info
 - Mapping
 - Other
- Site Plans



* 0 0 B R E A K 0 0 *

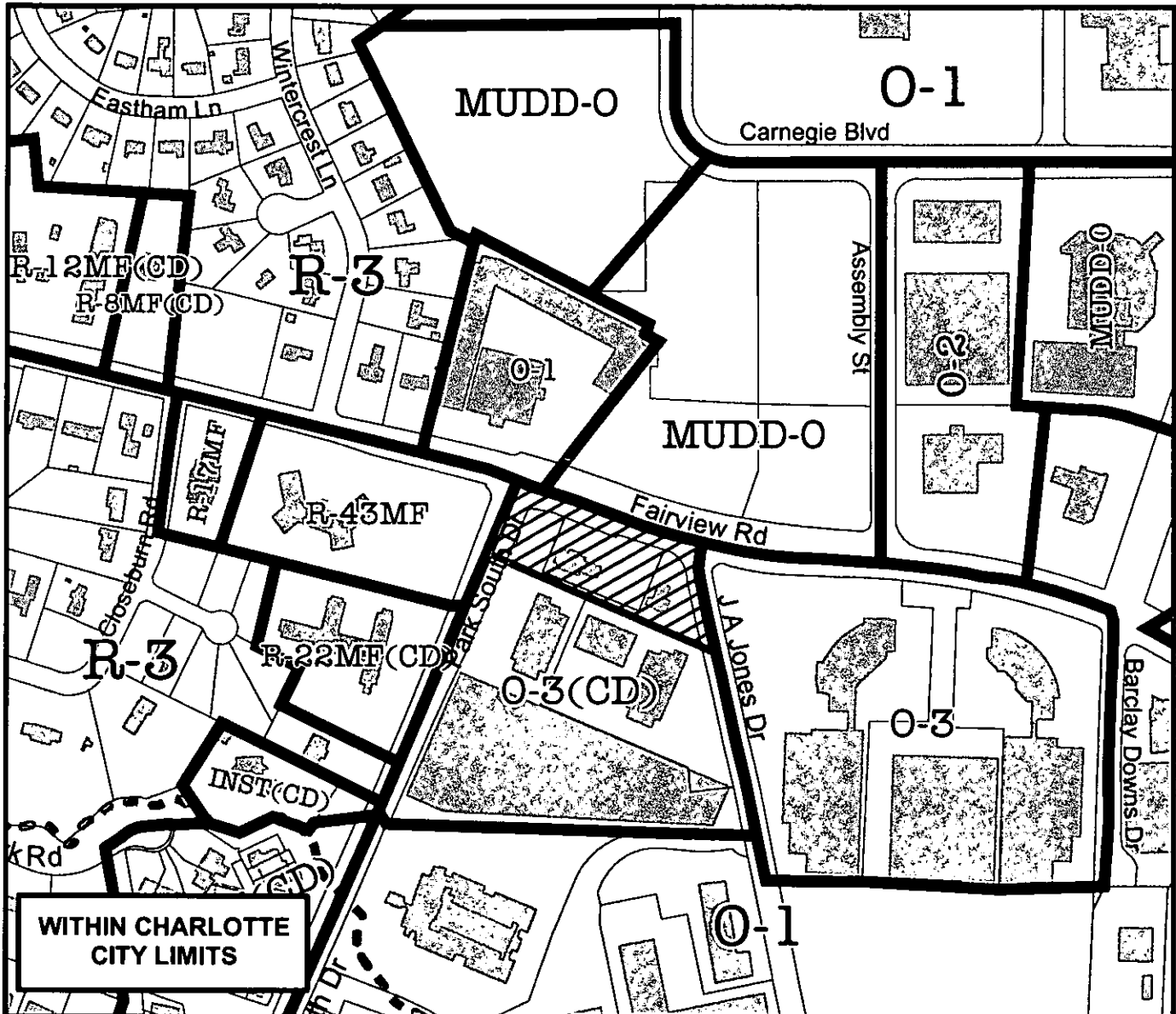
Petition #: **2006-074**

Petitioner: Fairview Plaza Associates, LP

Zoning Classification (Existing): O-3 (CD)
(Office, conditional)

Zoning Classification (Requested): MUDD (CD)
(Mixed-use development district, conditional)

Acreeage & Location : Approximately 1.796 acres located on the south side of Fairview Rd between Park South Dr and J A Jones Dr



Zoning Map #(s) **135**

Map Produced by the
Charlotte-Mecklenburg Planning Commission
03-28-2006



	Requested MUDD(CD) from O-3(CD)		Fema Flood Plain
	Existing Building Footprints		Lakes and Ponds
	Existing Zoning Boundaries		Creeks and Streams
	Charlotte City Limits		

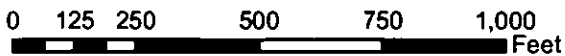
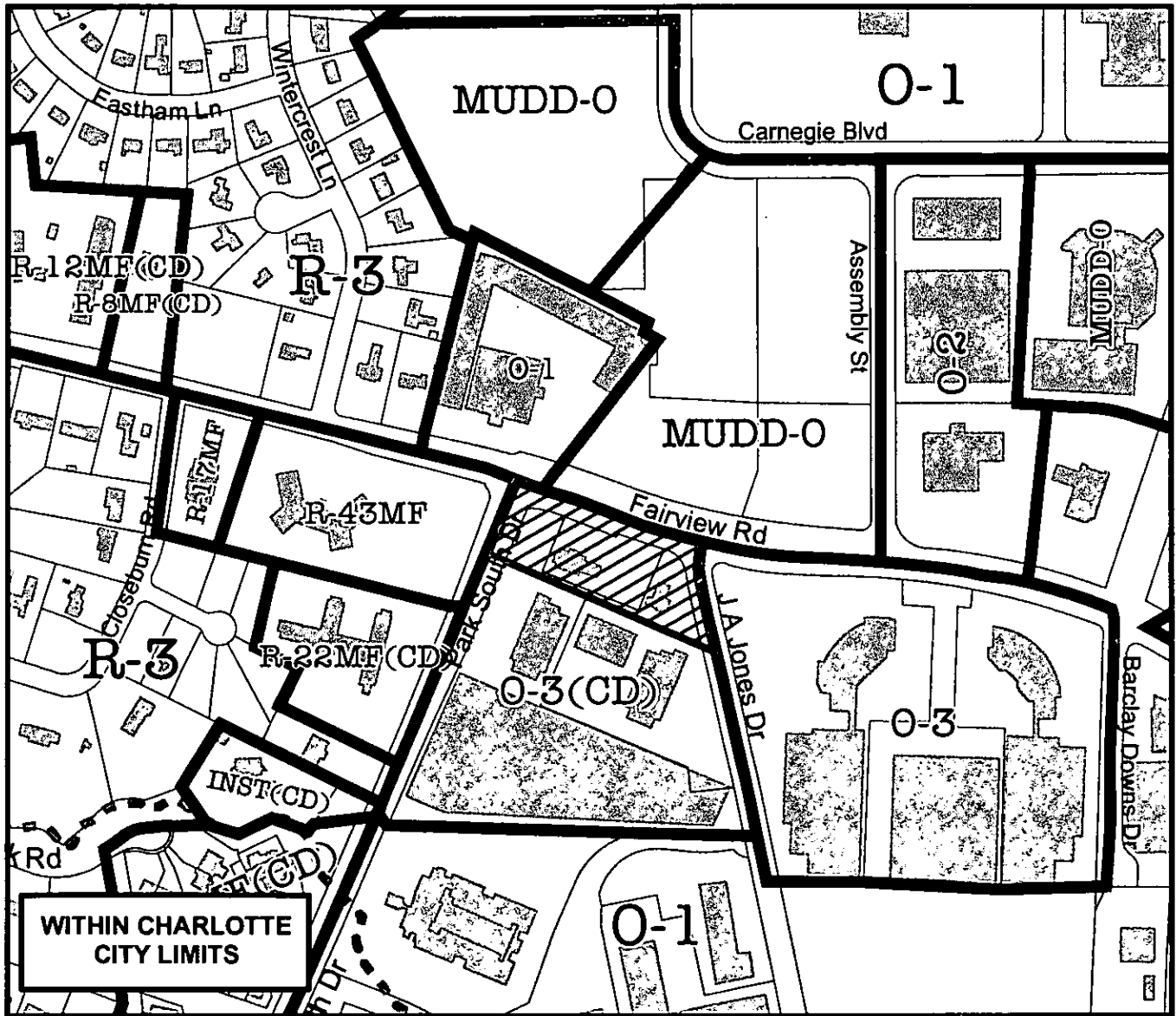
Petition #: **2006-074**

Petitioner: Fairview Plaza Associates, LP

Zoning Classification (Existing): O-3 (CD)
(Office, conditional)

Zoning Classification (Requested): MUDD (CD)
(Mixed-use development district, conditional)

Acreeage & Location : Approximately 1.89 acres located on the south side of Fairview Rd between Park South Dr and J A Jones Dr



Zoning Map #(s) **135**

Map Produced by the
Charlotte-Mecklenburg Planning Commission
04-12-2006



	Requested MUDD(CD) from O-3(CD)		Fema Flood Plain
	Existing Building Footprints		Lakes and Ponds
	Existing Zoning Boundaries		Creeks and Streams
	Charlotte City Limits		