



\* 0 0 B R E A K 0 0 \*



**ADVANCED  
IMAGING  
SYSTEMS**

An Information  
Management Company

www.aisimc.com

# City of Charlotte – Planning Dept. Scanning Rezoning Files

Petition # \_\_\_\_\_

## Document type:

- Applications
- Correspondence
- Department Comments
- Land Use Consistency
  - Mail Info
  - Mapping
  - Other
- Site Plans



\* 0 0 B R E A K 0 0 \*

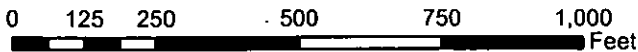
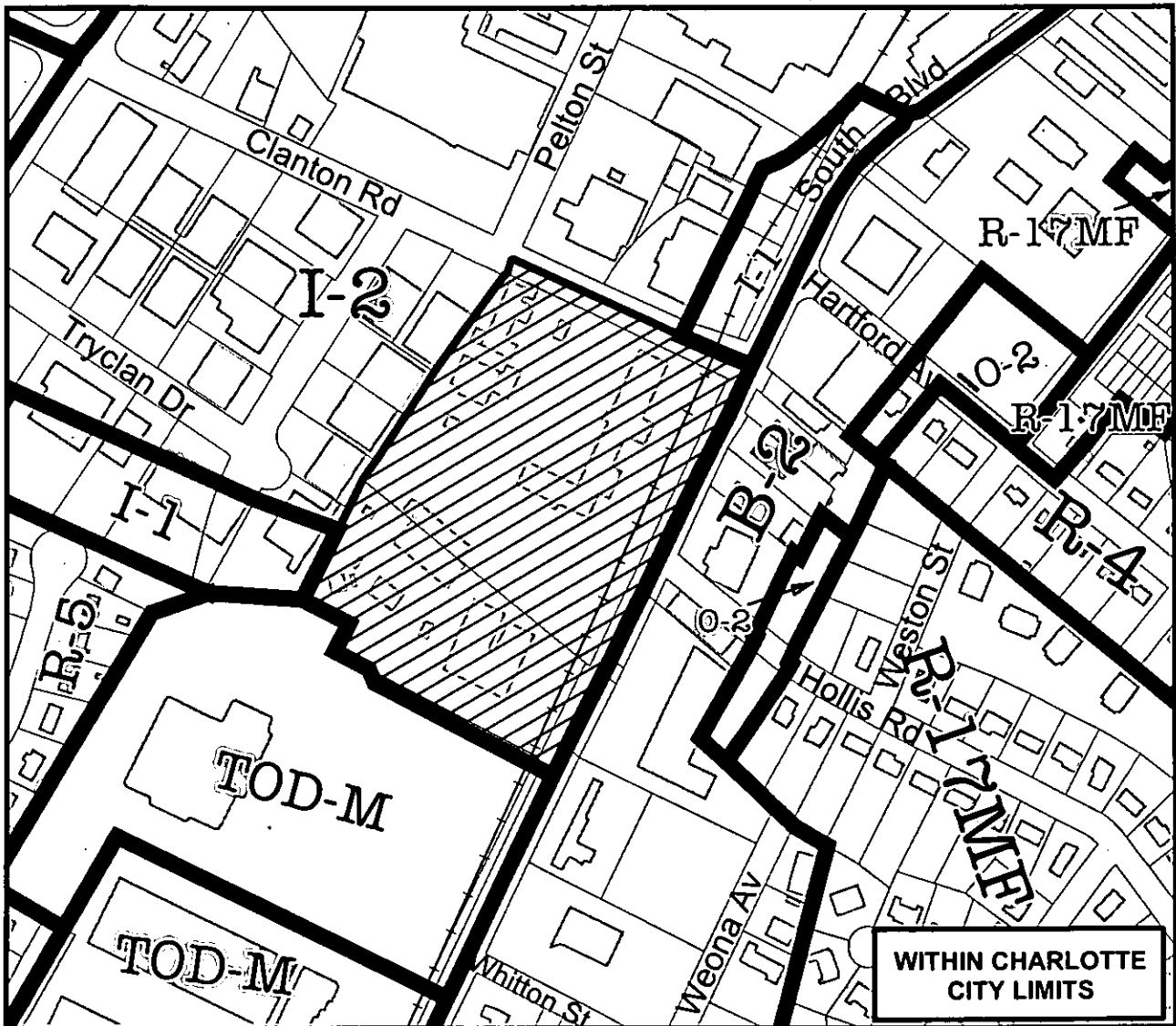
Petition #: **2006-090**

Petitioner: City of Charlotte - EDO

Zoning Classification (Existing): I-2 (General industrial)

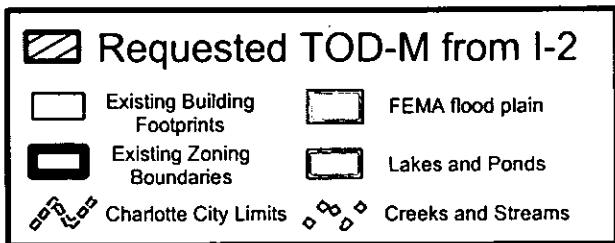
Zoning Classification (Requested): TOD-M  
(Transit-oriented development, mixed-use)

Acreeage & Location : Approximately 8.4 acres located on the west side of South Boulevard south of Clanton Road



Zoning Map #(s) **110**

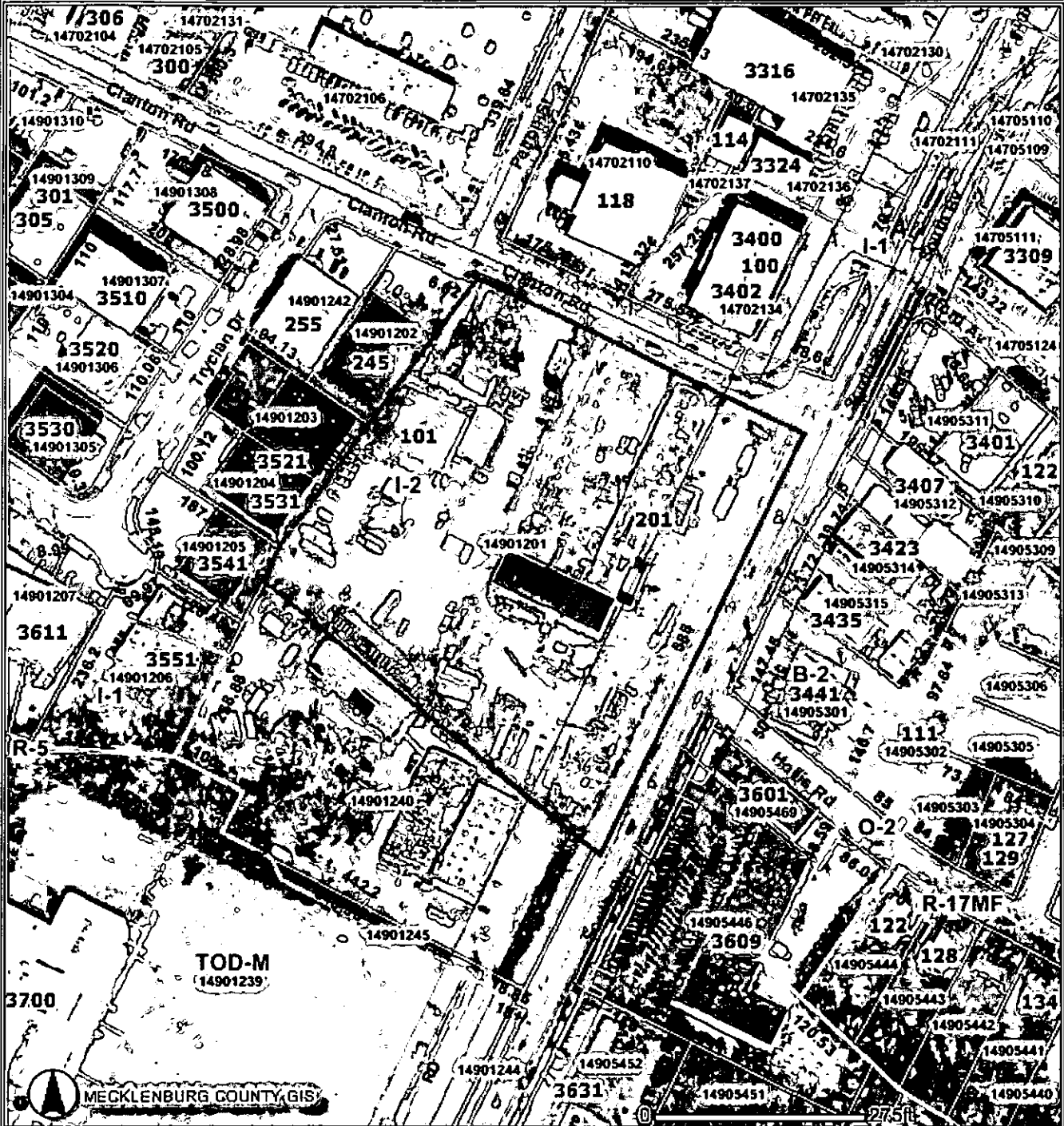
Map Produced by the  
Charlotte-Mecklenburg Planning Commission  
04-25-2006



Mecklenburg County, North Carolina  
**POLARIS**  
 Property Ownership Land Records Information System

Date Printed: Mon Apr 24 08:50:18 EDT 2006

2006-90



This map is prepared for the inventory of real property within Mecklenburg County and is compiled from recorded deeds, plats, tax maps, surveys, planimetric maps, and other public records and data. Users of this map are hereby notified that the aforementioned public primary information sources should be consulted for verification. Mecklenburg County and its mapping contractors assume no legal responsibility for the information contained herein.