



* 0 0 B R E A K 0 0 *



**ADVANCED
IMAGING
SYSTEMS**

www.aisimc.com

An Information
Management Company

City of Charlotte – Planning Dept. Scanning Rezoning Files


Petition # _____

Document type:

- Applications
- Correspondence
- Department Comments
- Land Use Consistency
 - Mail Info
 - Mapping
 - Other
- Site Plans



* 0 0 B R E A K 0 0 *



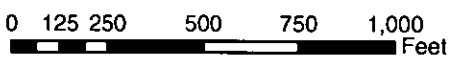
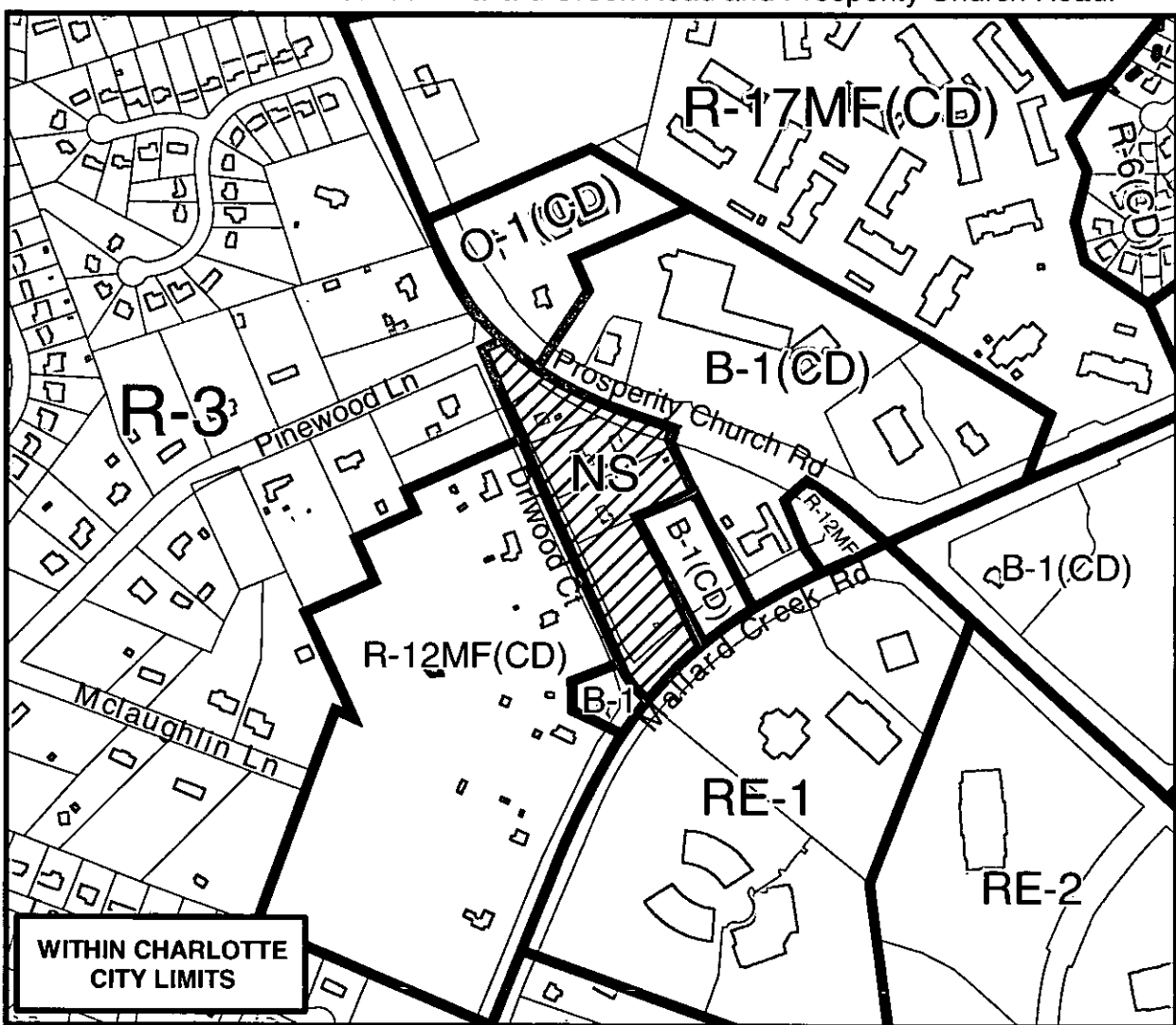
Petition #: **2006-139**

Petitioner: David M Campbell

Zoning Classification (Existing): NS
(Neighborhood Services)

Zoning Classification (Requested): NS S.P.A.
(Neighborhood Services, Site Plan Amendment)

Acreeage & Location : Approximately 4.8 acres located on the east side of Driwood Court between Mallard Creek Road and Prosperity Church Road.



Zoning Map #(s) **53**

Map Produced by the
Charlotte-Mecklenburg Planning Commission
08-02-2006



	Requested NS S.P.A. from NS		FEMA flood plain
	Existing Building Footprints		Watershed
	Existing Zoning Boundaries		Lakes and Ponds
	Charlotte City Limits		Creeks and Streams