




* 0 0 B R E A K 0 0 *



www.aisimc.com

**ADVANCED
IMAGING
SYSTEMS**

An Information
Management Company

City of Charlotte – Planning Dept. Scanning Rezoning Files

Petition # _____

Document type:

- Applications
- Correspondence
- Department Comments
- Land Use Consistency
 - Mail Info
 - Mapping
 - Other
- Site Plans



* 0 0 B R E A K 0 0 *


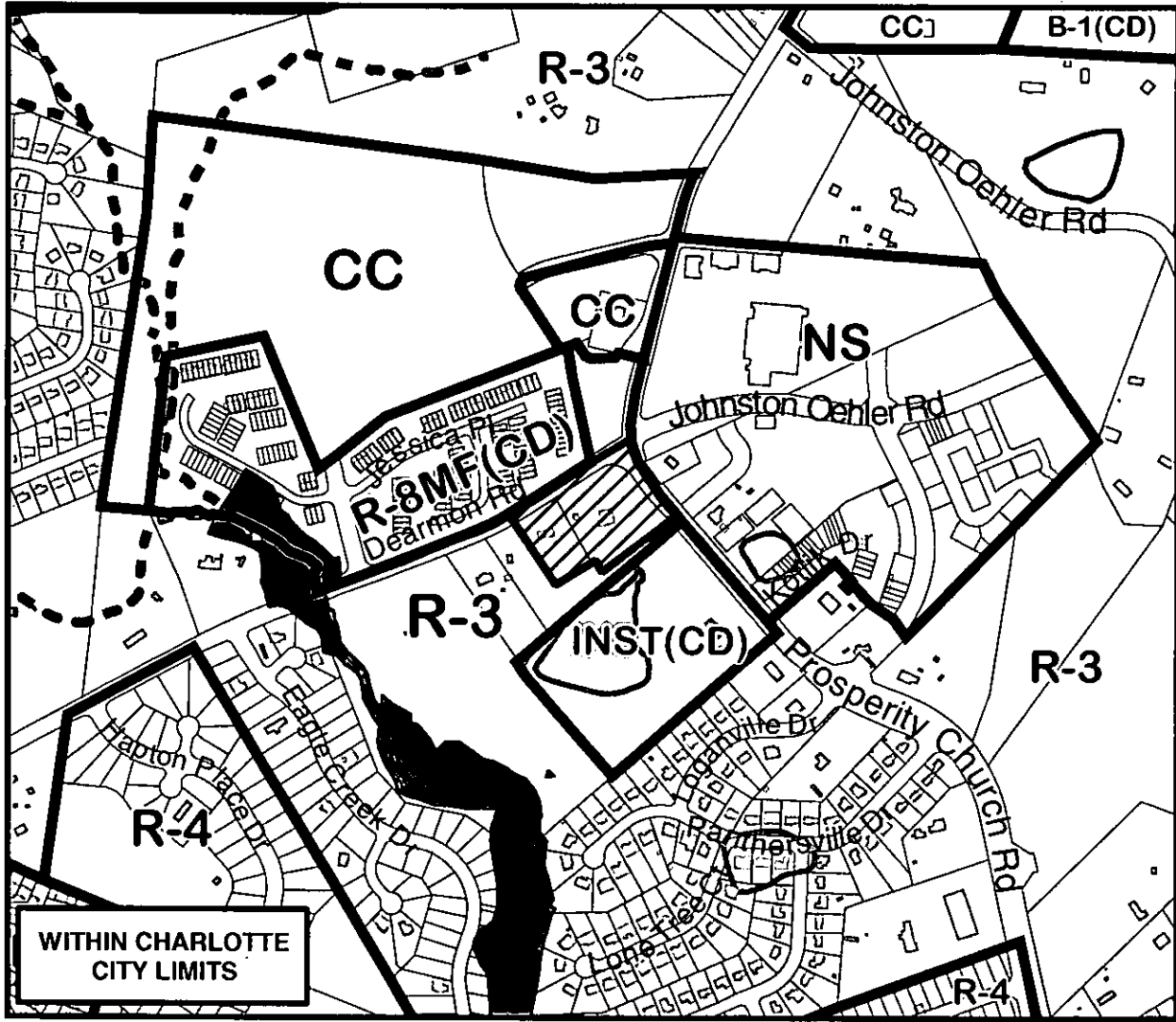
Petition #: **2006-140**

Petitioner: Southern Holdings IV, LLC

Zoning Classification (Existing): R-3
(Single-family Residential, up to 3 dwelling units per acre)

Zoning Classification (Requested): NS
(Neighborhood Services)

Acreeage & Location : Approximately 3.2 acres located on the southwest corner of Prosperity Church Road and Dearmon Road.



Zoning Map #(s) **43**

Map Produced by the
Charlotte-Mecklenburg Planning Commission
08-03-2006



	Requested NS from R-3		FEMA flood plain
	Existing Building Footprints		Watershed
	Existing Zoning Boundaries		Lakes and Ponds
	Charlotte City Limits		Creeks and Streams

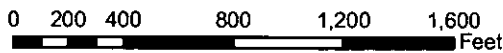
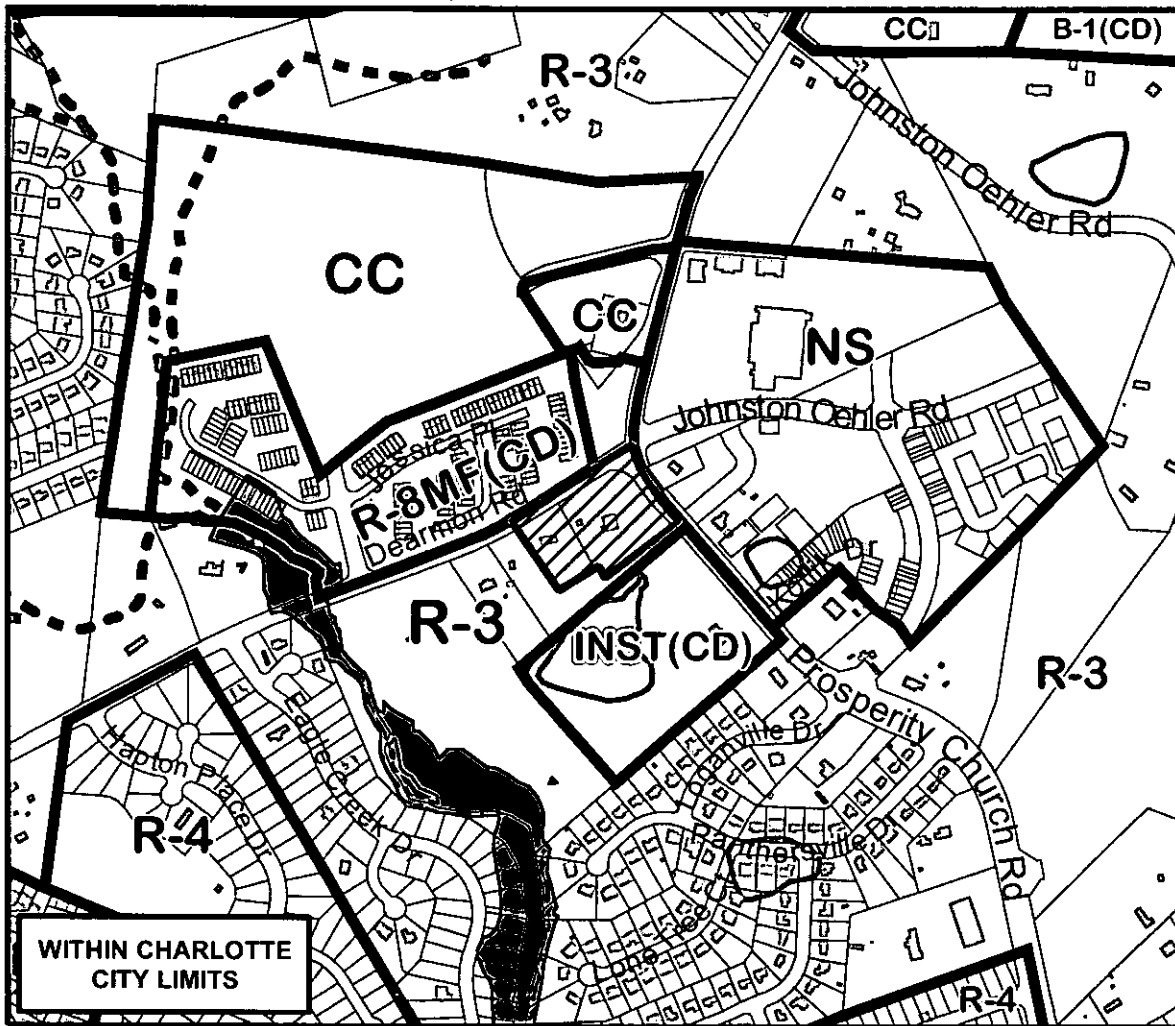
Petition #: **2006-140**

Petitioner: Floride M. Huggins and Gloria H. Phillips

Zoning Classification (Existing): R-3
(Single-family Residential, up to 3 dwelling units per acre)

Zoning Classification (Requested): NS
(Neighborhood Services)

Acreeage & Location : Approximately 3.2 acres located on the southwest corner of Prosperity Church Road and Dearmon Road.



Zoning Map #(s) **43**

Map Produced by the
Charlotte-Mecklenburg Planning Department
02-09-2007

