



* 0 0 B R E A K 0 0 *



**ADVANCED
IMAGING
SYSTEMS**

www.aisinc.com

An Information
Management Company

City of Charlotte – Planning Dept. Scanning Rezoning Files

Petition # _____

Document type:

- Applications
- Correspondence
- Department Comments
- Land Use Consistency
 - Mail Info
 - Mapping
 - Other
- Site Plans



* 0 0 B R E A K 0 0 *

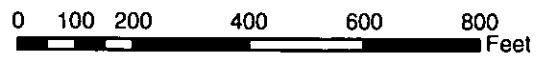
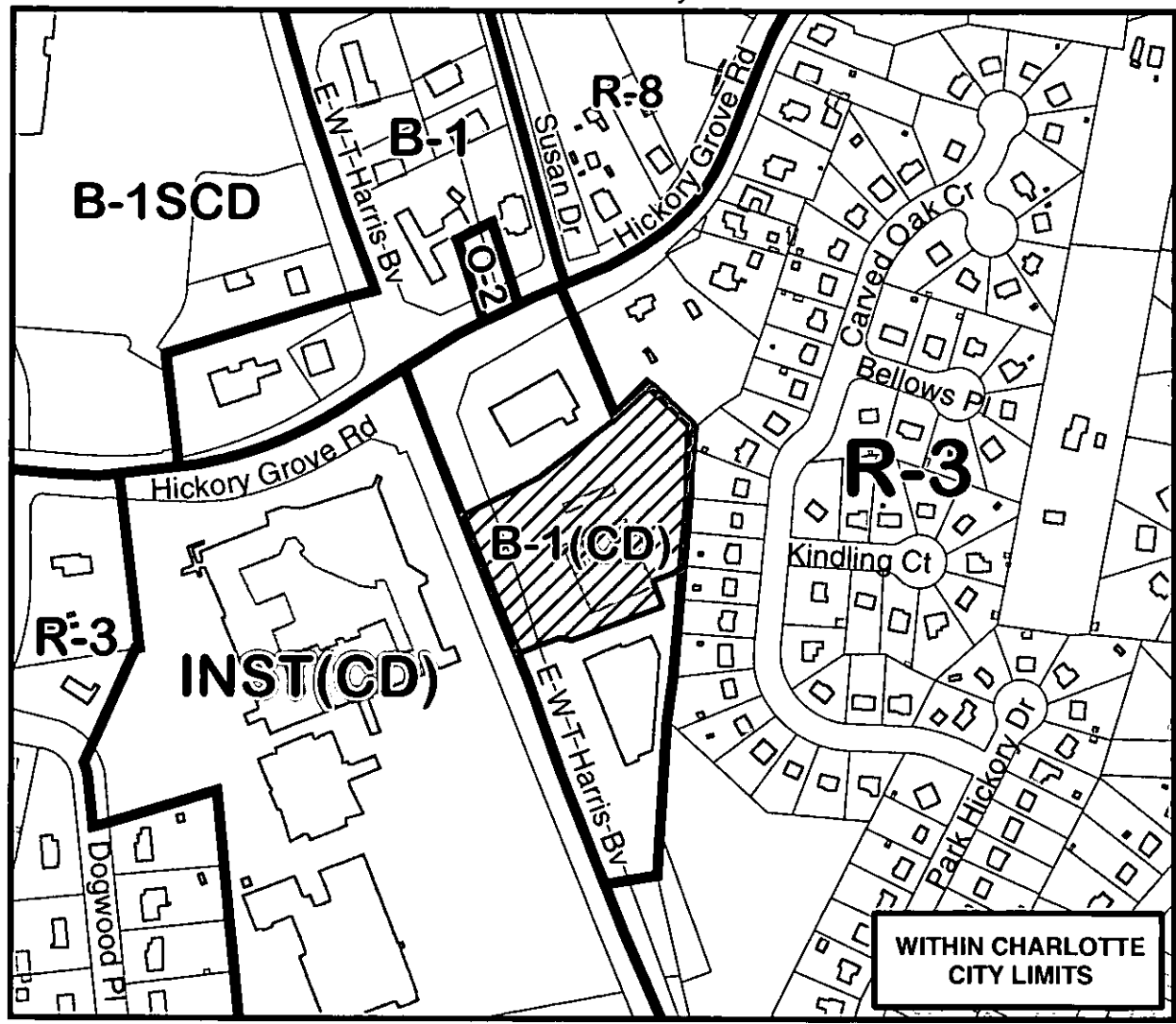
Petition #: **2006-168**

Petitioner: Care III, LLC

Zoning Classification (Existing): B-1(CD)
(Neighborhood Business, Conditional)

Zoning Classification (Requested): B-1(CD) S.P.A.
(Neighborhood Business, Conditional, Site Plan Amendment)

Acres & Location : Approximately 2.48 acres located on the east side of E W T Harris Boulevard, south of Hickory Grove Road.



Zoning Map #(s) **99**

Map Produced by the
Charlotte-Mecklenburg Planning Department
11-29-2006



	Requested B-1(CD) S.P.A. from B-1(CD)		FEMA flood plain
	Existing Building Footprints		Watershed
	Existing Zoning Boundaries		Lakes and Ponds
	Charlotte City Limits		Creeks and Streams

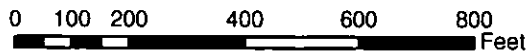
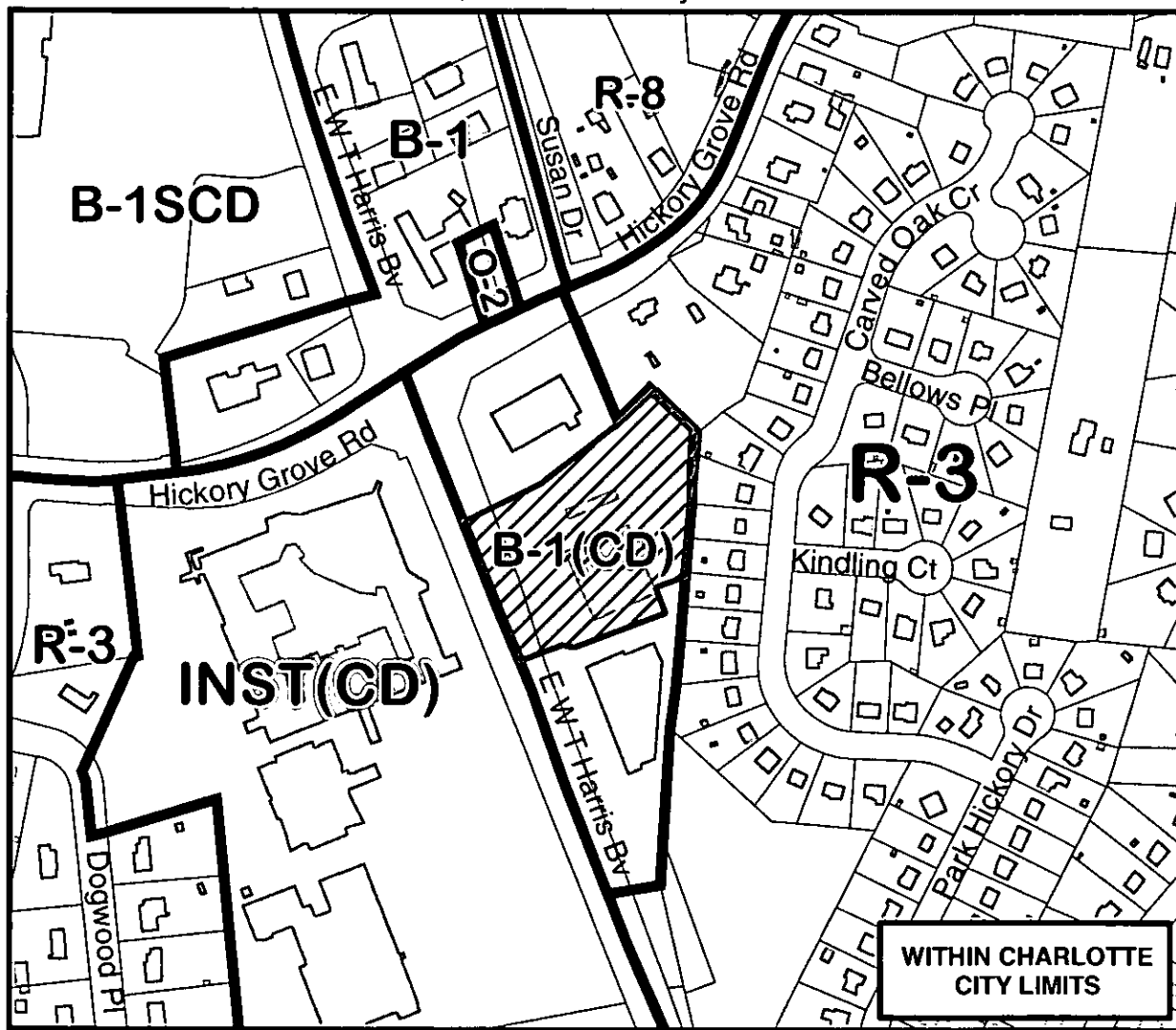
Petition #: **2006-168**

Petitioner: Care III, LLC

Zoning Classification (Existing): B-1(CD)
(Neighborhood Business, Conditional)

Zoning Classification (Requested): B-1
(Neighborhood Business)

Acreeage & Location : Approximately 2.5 acres located on the east side of E W T Harris Boulevard, south of Hickory Grove Road.



Zoning Map #(s) **99**

Map Produced by the
Charlotte-Mecklenburg Planning Commission
09-26-2006

