




\* 0 0 B R E A K 0 0 \*



**ADVANCED  
IMAGING  
SYSTEMS**

www.aisimc.com

An Information  
Management Company

# City of Charlotte – Planning Dept. Scanning Rezoning Files

Petition # \_\_\_\_\_

## Document type:

- Applications
- Correspondence
- Department Comments
- Land Use Consistency
  - Mail Info
  - Mapping
  - Other
- Site Plans



\* 0 0 B R E A K 0 0 \*


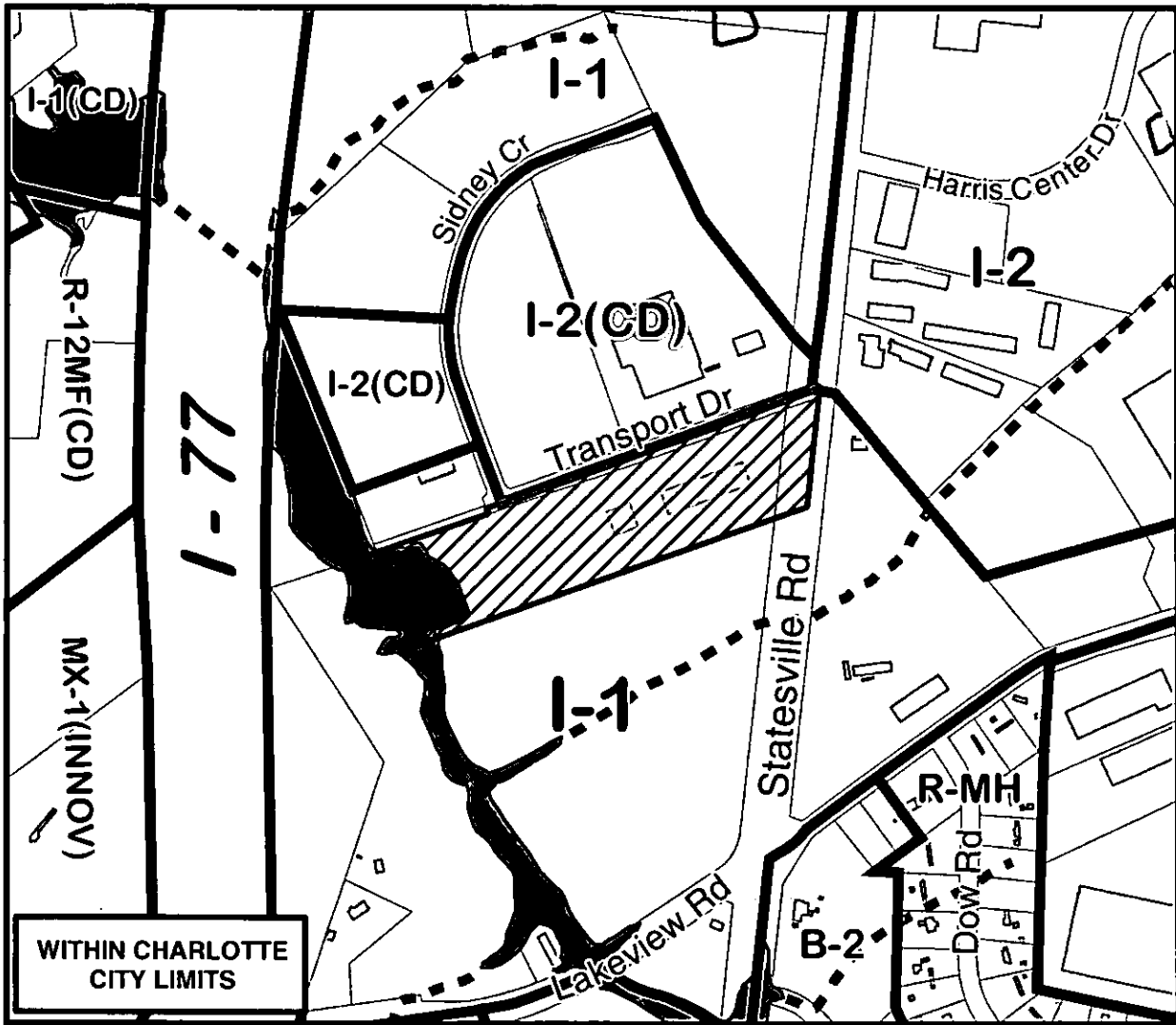
Petition #: **2007-074**

Petitioner: VIT, LLC

Zoning Classification (Existing): I-1  
(Light Industrial)

Zoning Classification (Requested): I-2(CD)  
(General Industrial, Conditional)

Acreeage & Location : Approximately 10.30 acres located on the southwest corner of Statesville Road and Transport Drive.



Zoning Map #(s) **51**

Map Produced by the  
Charlotte-Mecklenburg Planning Department  
03-29-2007

