




* 0 0 B R E A K 0 0 *



**ADVANCED
IMAGING
SYSTEMS**

www.aisimc.com

An Information
Management Company

City of Charlotte – Planning Dept. Scanning Rezoning Files

Petition # _____

Document type:

- Applications
- Correspondence
- Department Comments
- Land Use Consistency
 - Mail Info
 - Mapping
 - Other
- Site Plans



* 0 0 B R E A K 0 0 *

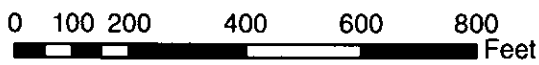
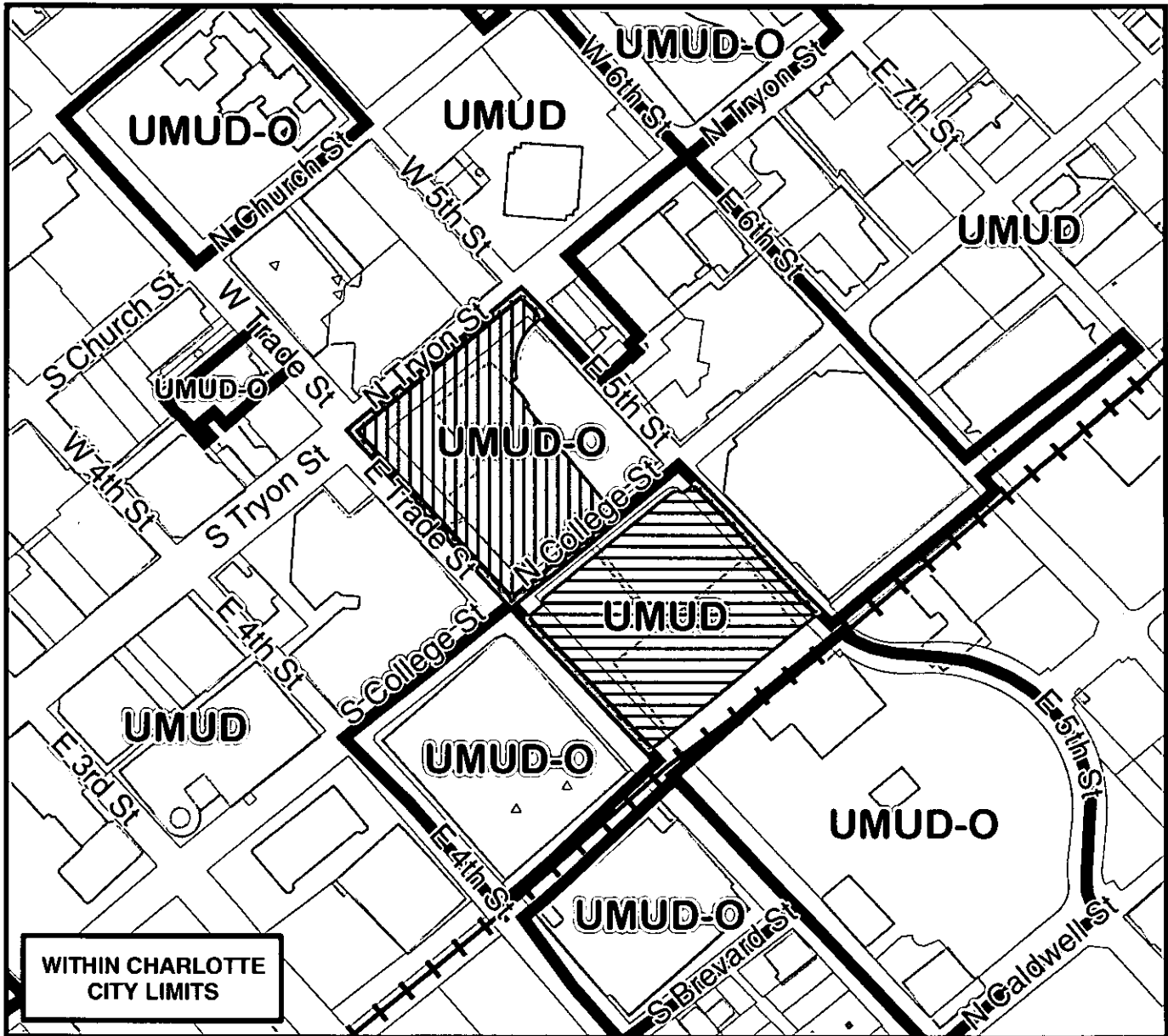
Petition #: **2007-107**

Petitioner: Lincoln Harris LLC

Zoning Classification (Existing): UMUD and UMUD-O
(Uptown Mixed Use District and Uptown Mixed Use District, Optional)

Zoning Classification (Requested): UMUD-O and UMUD-O S.P.A.
(Uptown Mixed Use District, Optional and Uptown Mixed Use District, Optional, Site Plan Amendment)

Acreeage & Location : Approximately 5.60 acres located on the northeast and northwest corner of N College Street and E Trade Street.



Zoning Map #(s) **102**



Map Produced by the
Charlotte-Mecklenburg Planning Department
06-26-2007

	Requested UMUD-O from UMUD		Requested UMUD-O S.P.A. from UMUD-O
	Existing Building Footprints		FEMA flood plain
	Existing Zoning Boundaries		Watershed
	Charlotte City Limits		Lakes and Ponds
			Creeks and Streams