



* 0 0 B R E A K 0 0 *



**ADVANCED
IMAGING
SYSTEMS**

www.aisimc.com

An Information
Management Company

City of Charlotte – Planning Dept. Scanning Rezoning Files

Petition # _____

Document type:

- Applications
- Correspondence
- Department Comments
- Land Use Consistency
 - Mail Info
 - Mapping
 - Other
- Site Plans



* 0 0 B R E A K 0 0 *

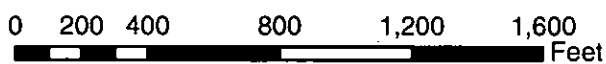
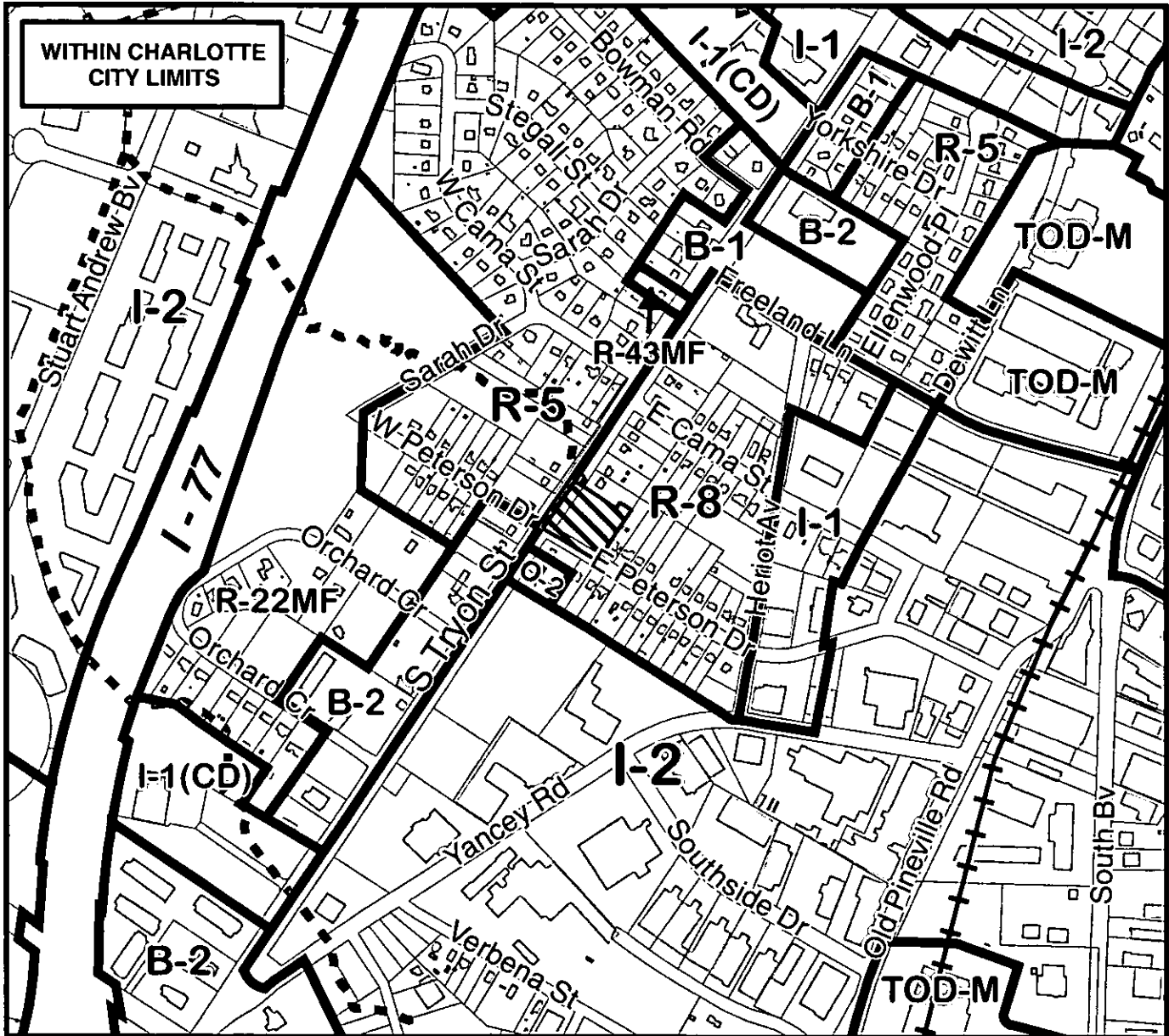
Petition #: **2007-131**

Petitioner: Leon T. Shanklin

Zoning Classification (Existing): R-8
(Single-Family Residential, up to 8 dwelling units per acre)

Zoning Classification (Requested): MUDD
(Mixed Use Development District)

Acresage & Location : Approximately 0.79 acres located on the northeast corner of S Tryon Street and E Peterson Drive.




Zoning Map #(s) **110,126**



Map Produced by the
Charlotte-Mecklenburg Planning Department
07-20-2007

	Requested MUDD from R-8		FEMA flood plain
	Existing Building Footprints		Watershed
	Existing Zoning Boundaries		Lakes and Ponds
	Charlotte City Limits		Creeks and Streams



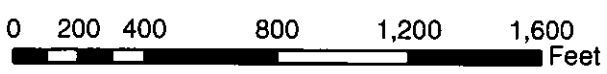
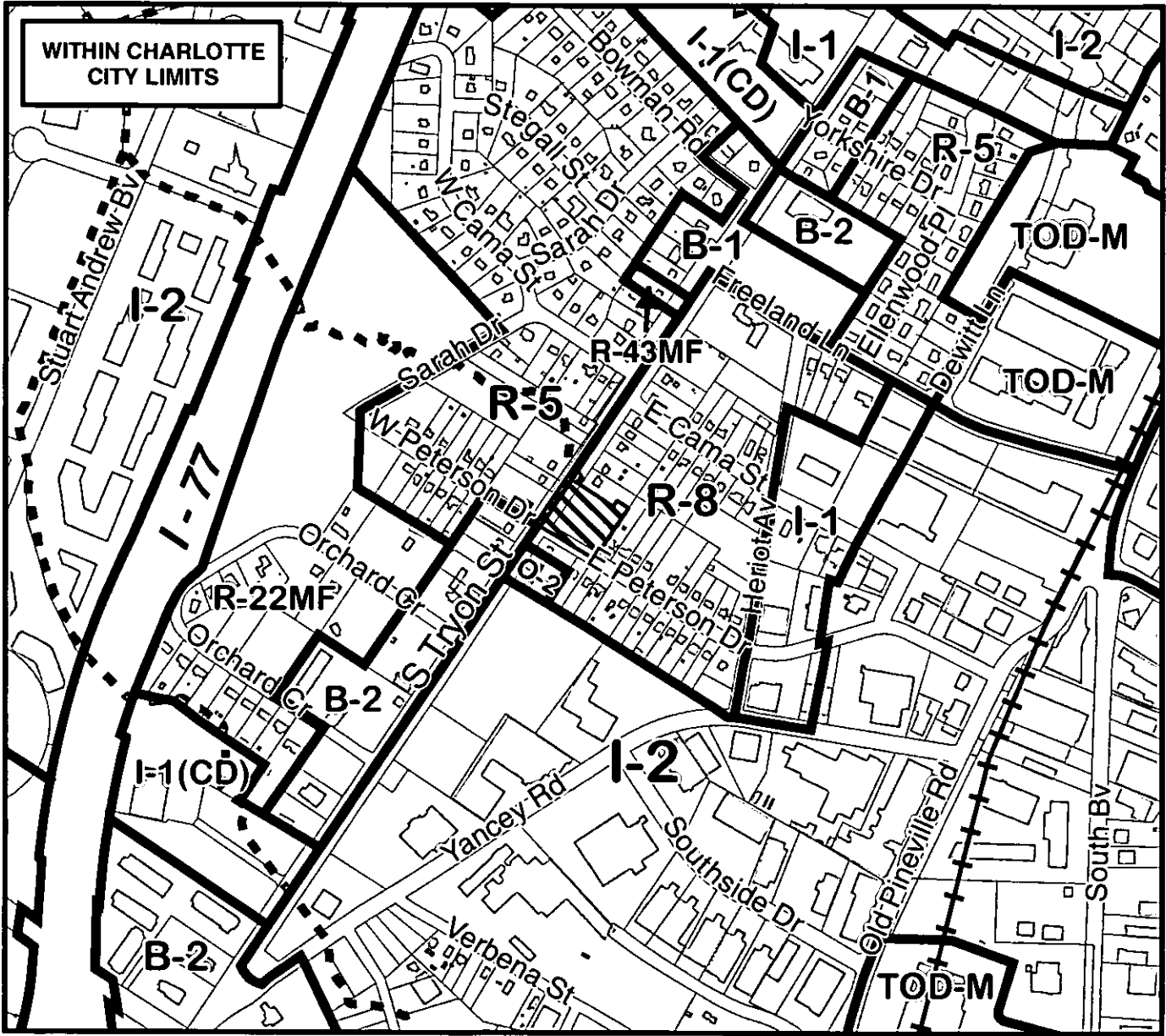
Petition #: **2007-131**

Petitioner: Leon T. Shanklin

Zoning Classification (Existing): R-8
(Single-Family Residential, up to 8 dwelling units per acre)

Zoning Classification (Requested): MUDD(CD)
(Mixed Use Development District, Conditional)

Acreeage & Location : Approximately 0.97 acres located on the northeast corner of S Tryon Street and E Peterson Drive.



Zoning Map #(s) **110,126**



Map Produced by the
Charlotte-Mecklenburg Planning Department
10-22-2007

	Requested MUDD(CD) from R-8		FEMA flood plain
	Existing Building Footprints		Watershed
	Existing Zoning Boundaries		Lakes and Ponds
	Charlotte City Limits		Creeks and Streams