




\* 0 0 B R E A K 0 0 \*



**ADVANCED  
IMAGING  
SYSTEMS**

www.aisimc.com

An Information  
Management Company

# City of Charlotte – Planning Dept. Scanning Rezoning Files

Petition # \_\_\_\_\_

## Document type:

- Applications
- Correspondence
- Department Comments
- Land Use Consistency
  - Mail Info
  - Mapping
  - Other
- Site Plans



\* 0 0 B R E A K 0 0 \*


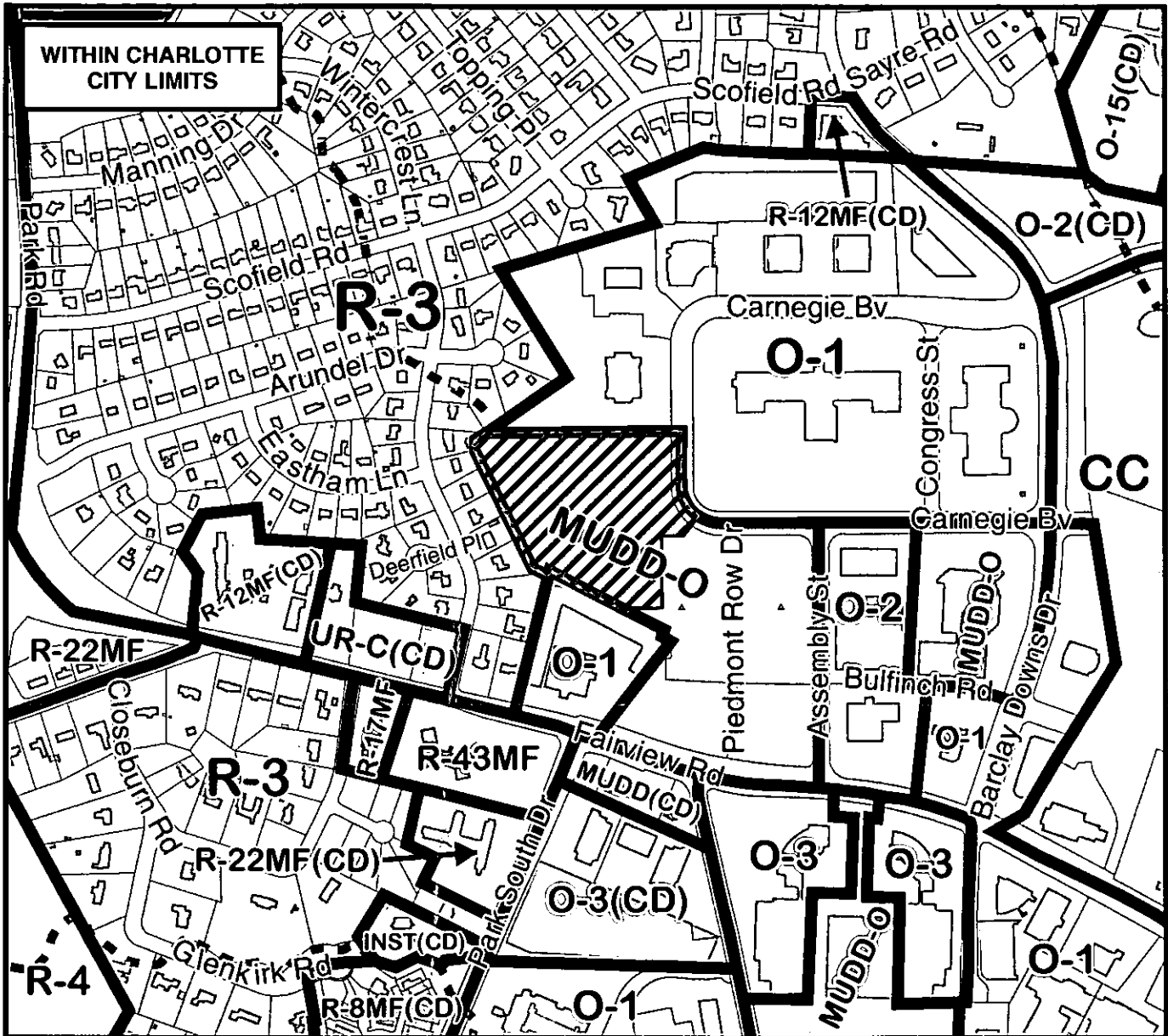
Petition #: **2007-156**

Petitioner: Crescent Resources, LLC

Zoning Classification (Existing): MUDD-O  
(Mixed Use Development District, Optional)

Zoning Classification (Requested): MUDD-O S.P.A.  
(Mixed Use Development District, Optional, Site Plan Amendment)

Acreeage & Location : Approximately 7.63 acres located on the west side of Carnegie Boulevard, west of Piedmont Row Drive.



Zoning Map #(s) **135**



Map Produced by the  
Charlotte-Mecklenburg Planning Department  
09-13-2007

	Requested MUDD-O S.P.A. from MUDD-O		FEMA flood plain
	Existing Building Footprints		Watershed
	Existing Zoning Boundaries		Lakes and Ponds
	Charlotte City Limits		Creeks and Streams