




* 0 0 B R E A K 0 0 *



**ADVANCED
IMAGING
SYSTEMS**

www.aisinc.com

An Information
Management Company

City of Charlotte – Planning Dept. Scanning Rezoning Files

Petition # _____

Document type:

- Applications
- Correspondence
- Department Comments
- Land Use Consistency
 - Mail Info
 - Mapping
 - Other
- Site Plans



* 0 0 B R E A K 0 0 *

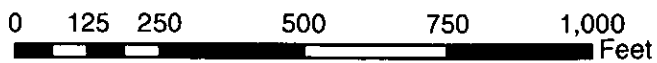
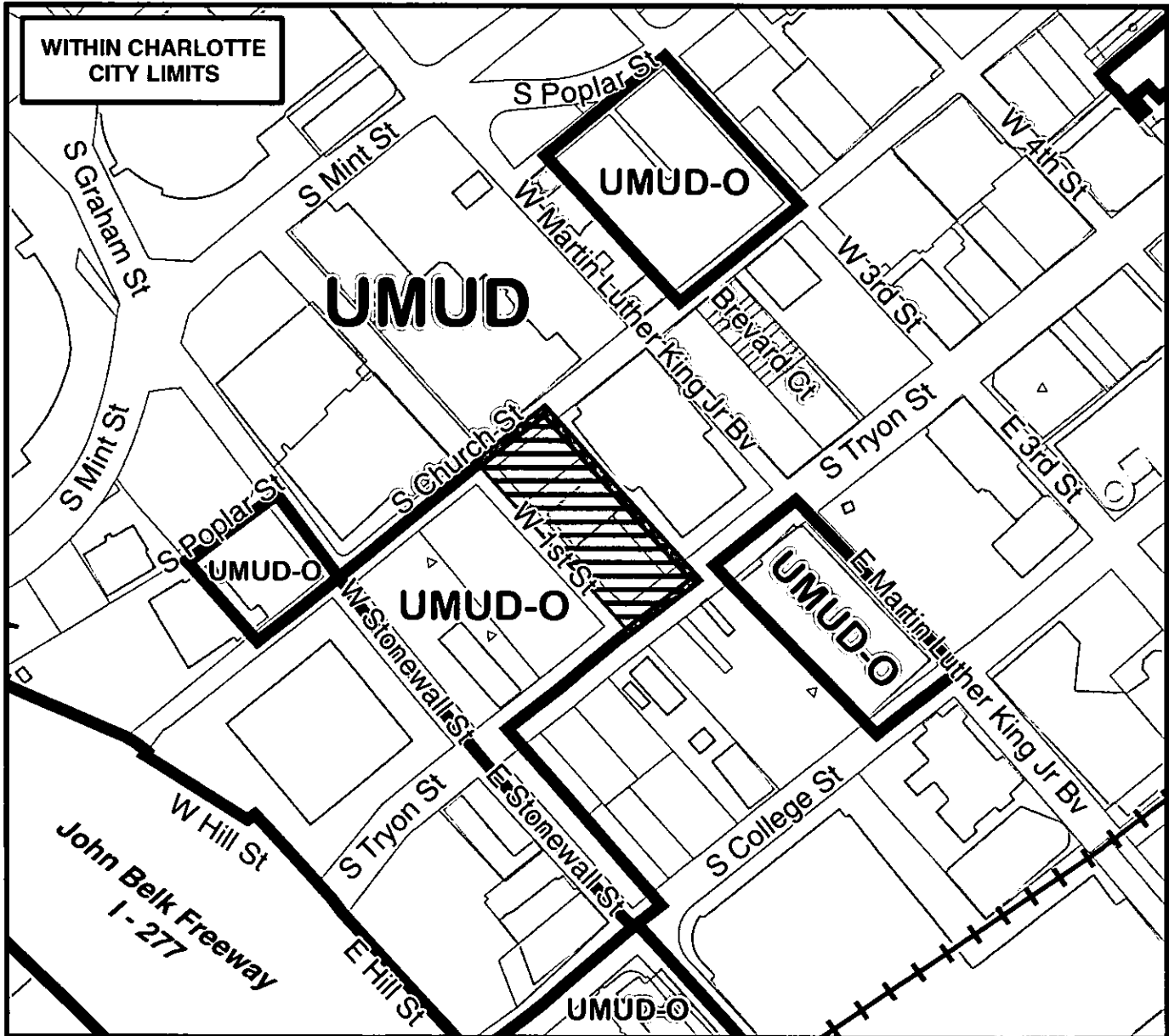
Petition #: **2008-095**

Petitioner: Childress Klein Properties

Zoning Classification (Existing): UMUD-O
(Uptown Mixed Use District, Optional)

Zoning Classification (Requested): UMUD-O S.P.A.
(Uptown Mixed Use District, Optional, Site Plan Amendment)

Acreeage & Location : Approximately 1.29 acres located on the northwest corner of S Tryon Street and W 1st Street.



Zoning Map #(s) **102**



Map Produced by the
Charlotte-Mecklenburg Planning Department
03-28-2008

 Requested UMUD-O S.P.A. from UMUD-O

 Existing Building Footprints

 Existing Zoning Boundaries

 Charlotte City Limits

 FEMA flood plain

 Watershed

 Lakes and Ponds

 Creeks and Streams