



\* 0 0 B R E A K 0 0 \*



ADVANCED  
IMAGING  
SYSTEMS

www.aisinc.com

An Information  
Management Company

# City of Charlotte – Planning Dept. Scanning Rezoning Files

Petition # \_\_\_\_\_

## Document type:

- Applications
- Correspondence
- Department Comments
- Land Use Consistency
  - Mail Info
  - Mapping
  - Other
- Site Plans



\* 0 0 B R E A K 0 0 \*

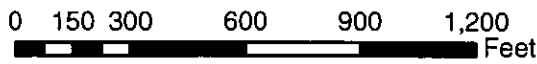
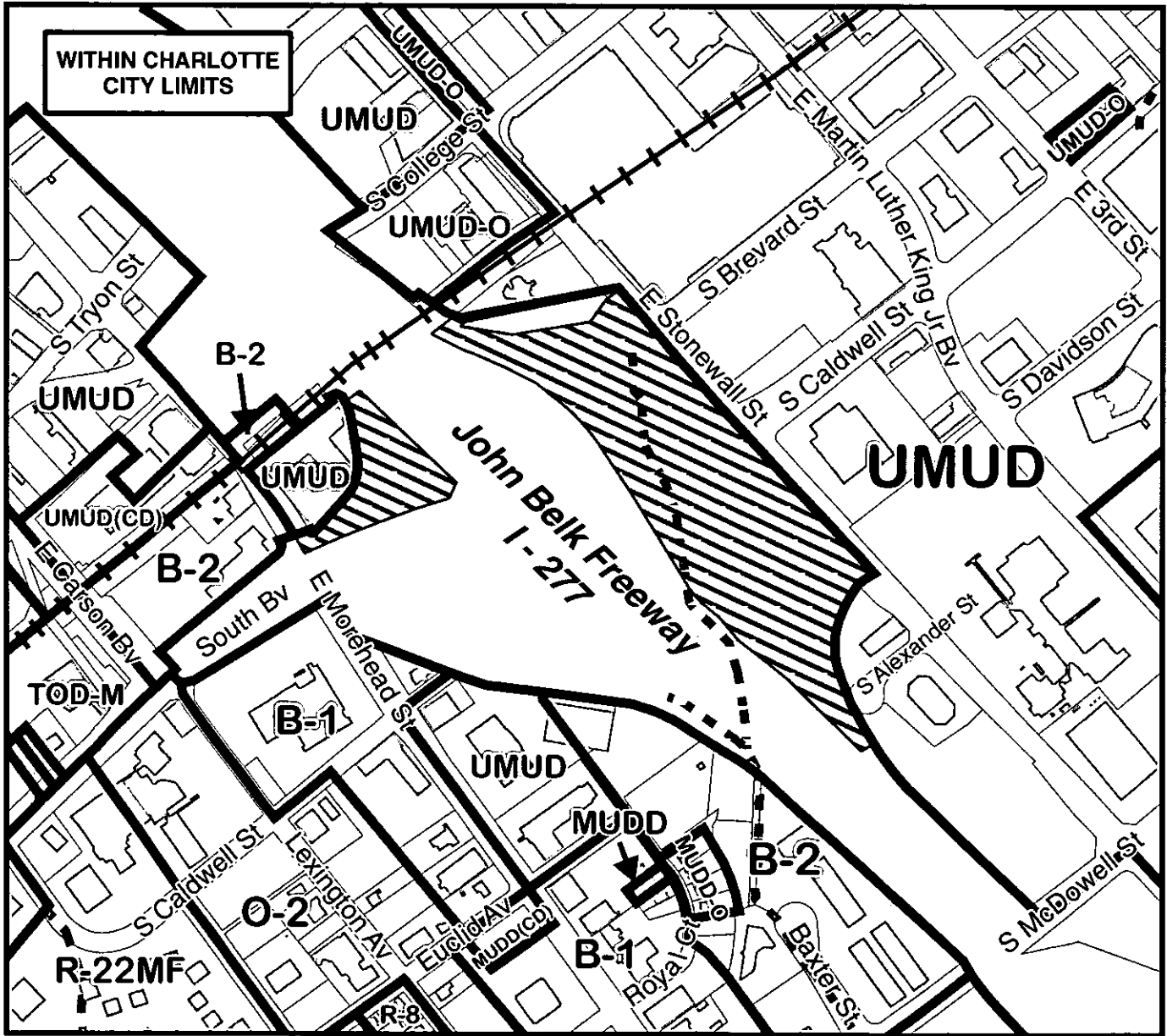
Petition #: **2008-096**

Petitioner: City of Charlotte

Zoning Classification (Existing): NONE  
(Not Currently Zoned)

Zoning Classification (Requested): UMUD  
(Uptown Mixed-Use Development District)









Acres & Location : Approximately 10.84 acres located on the northwest, northeast and southeast quadrant of the I-277 / South Boulevard Interchange.



Zoning Map #(s) **102**



Map Produced by the  
Charlotte-Mecklenburg Planning Department  
03-28-2008

	Requested UMUD		FEMA flood plain
	Existing Building Footprints		Watershed
	Existing Zoning Boundaries		Lakes and Ponds
	Charlotte City Limits		Creeks and Streams