



* 0 0 B R E A K 0 0 *



**ADVANCED
IMAGING
SYSTEMS**

www.aisimc.com

An Information
Management Company

City of Charlotte – Planning Dept. Scanning Rezoning Files

Petition # _____

Document type:

- Applications
- Correspondence
- Department Comments
- Land Use Consistency
 - Mail Info
 - Mapping
 - Other
- Site Plans



* 0 0 B R E A K 0 0 *

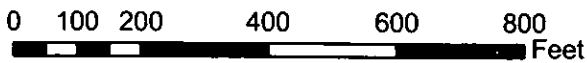
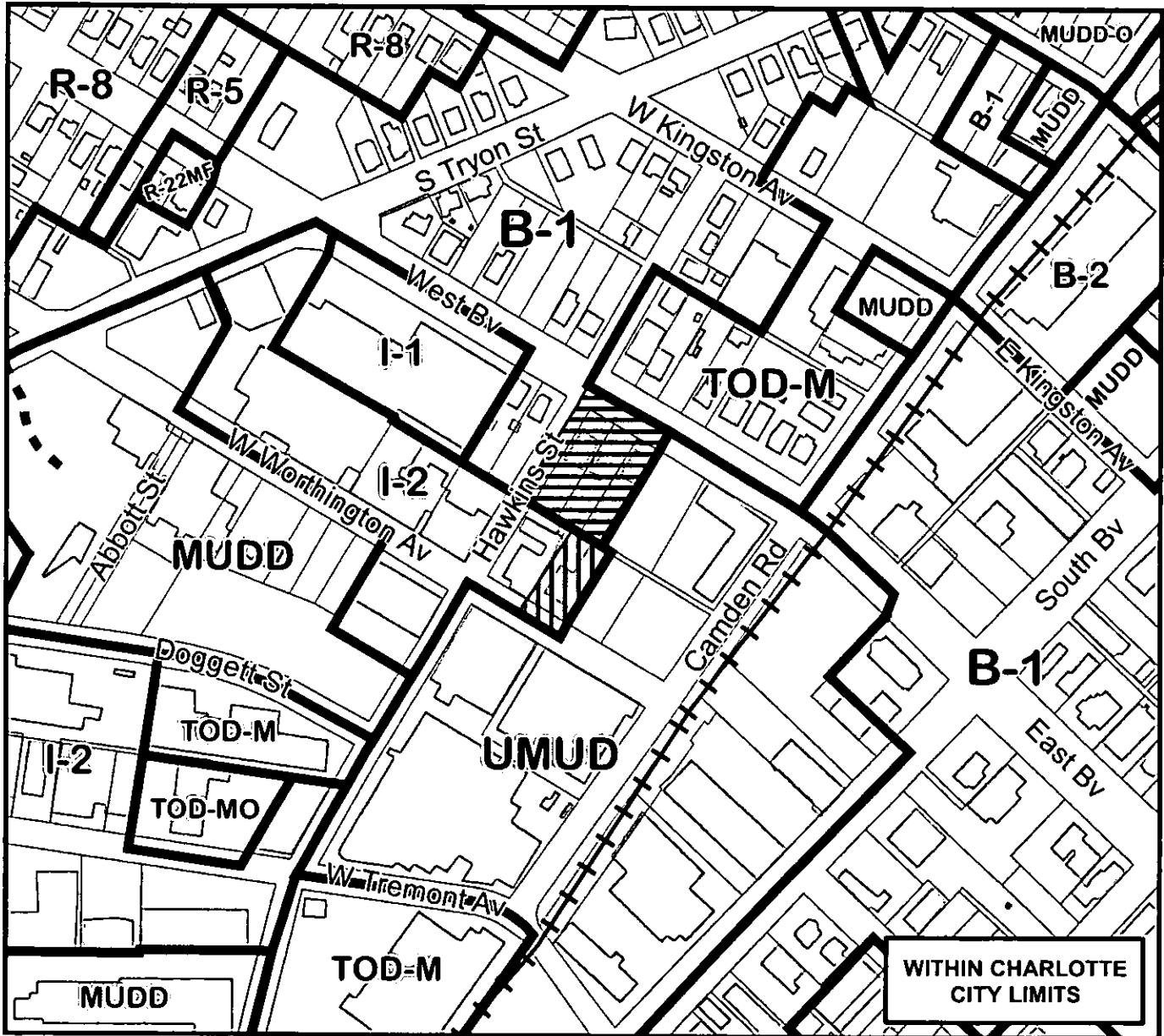
Petition #: **2008-121**

Petitioner: Charlotte-Mecklenburg Planning Commission

Zoning Classification (Existing): B-1 and I-2
(Neighborhood Business and General Industrial)

Zoning Classification (Requested): TOD-M
(Transit Oriented Development, Mixed-Use)



Acres & Location : Approximately 0.99 acres located on the south side of West Boulevard and the north side of W Worthington Avenue between Camden Road and Hawkins Street.



Zoning Map #(s) **102**



Map Produced by the
Charlotte-Mecklenburg Planning Department
08-12-2008


 Requested TOD-M from B-1
 Requested TOD-M from I-2

 Existing Building Footprints

 Existing Zoning Boundaries

 Charlotte City Limits

 FEMA flood plain

 Watershed

 Lakes and Ponds

 Creeks and Streams