



* 0 0 B R E A K 0 0 *



ADVANCED
IMAGING
SYSTEMS

www.aisimc.com

An Information
Management Company

City of Charlotte – Planning Dept. Scanning Rezoning Files

Petition # _____

Document type:

- Applications
- Correspondence
- Department Comments
- Land Use Consistency
 - Mail Info
 - Mapping
 - Other
- Site Plans



* 0 0 B R E A K 0 0 *

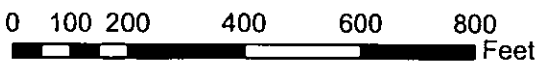
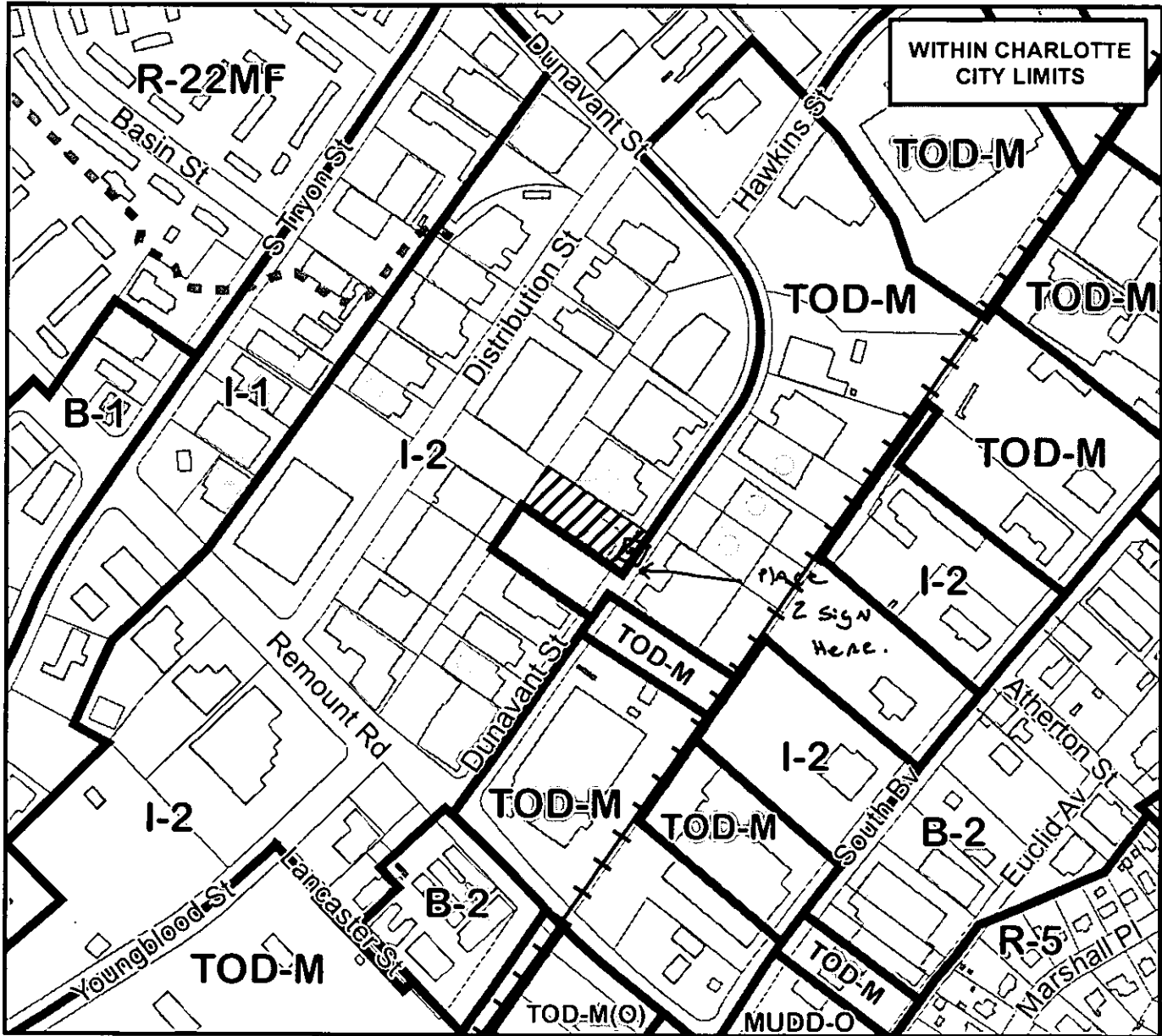
Petition #: **2009-014**

Petitioner: Charlotte-Mecklenburg Planning Commission

Zoning Classification (Existing): I-2
(General Industrial)

Zoning Classification (Requested): TOD-M
(Transit Oriented Development, Mixed Use)

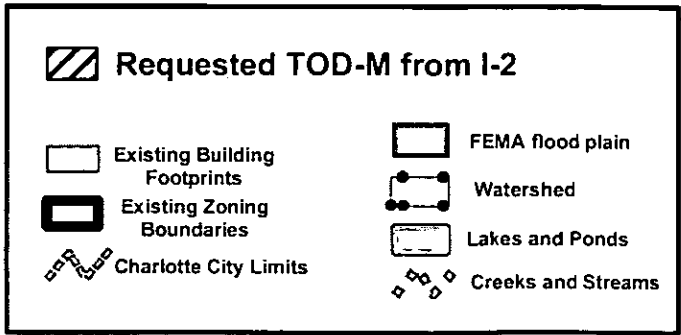
Acreeage & Location : Approximately 0.50 acres located on the west side of Dunavant Street between Remount Road and Hawkins Street.



Zoning Map #(s) **110**



Map Produced by the
Charlotte-Mecklenburg Planning Department
11-25-2008



DEPARTMENT OF TRANSPORTATION

REQUEST FOR SERVICE
SPECIAL PUBLIC HEARING NOTICE

FROM: Solomon Fortune

TELEPHONE NO: x 68326

E-Mail: sfortune@ci.charlotte.nc.us

DEPARTMENT: Planning

DATE: 12/8/2008

TYPE HEARING

REZONING

LOCATION (ONLY ONE LOCATION PER REQUEST): SEE ATTACHED MAP

DATE SIGNS NEED TO BE INSTALLED: ASAP; REMOVED: TBA

NUMBER OF SIGNS REQUIRED: 1

Note: Request **MUST** be **RECEIVED** by Traffic Operations Division/CDOT a **MINIMUM** of ten (10) working days **PRIOR** to date signs must be installed.