COFFEY CREEK PARK
CONDITIONAL DISTRICT
1982-014C
TAX PARCEL I.D. #14321195
SITE PLAN
REZONING PETITION 2011-066

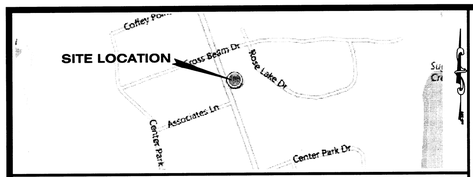

LOCATION MAP

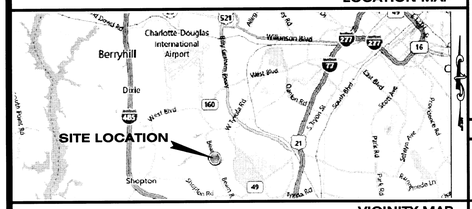

VICINITY MAP

SITE NUMBER:	NC-007
SITE NAME:	CHARLOTTE
SITE ADDRESS:	4021 ROSE LAKE DRIVE CHARLOTTE, NORTH CAROLINA 28217
COUNTY:	MECKLENBURG
FLOOD ZONE:	NOT IN A SPECIAL FLOOD HAZARD AREA
PANEL #: EFFECTIVE DATE:	3710452200J 3-2-2009
PARENT TRACT OWNERS:	LEVEL 3 COMMUNICATIONS LLC
CONTACT PERSON:	JOSEPH MAHAFFEY (704) 733-3230
APPLICANT:	52 EIGHTY, LLC
CONTACT PERSON:	PHYLLIS JANES (404) 382-5281

SITE INFORMATION

PARCEL I.D. No.:	14321195
ZONING CLASSIFICATION:	B-D (CD)
JURISDICTION:	CITY OF CHARLOTTE

ZONING DATA

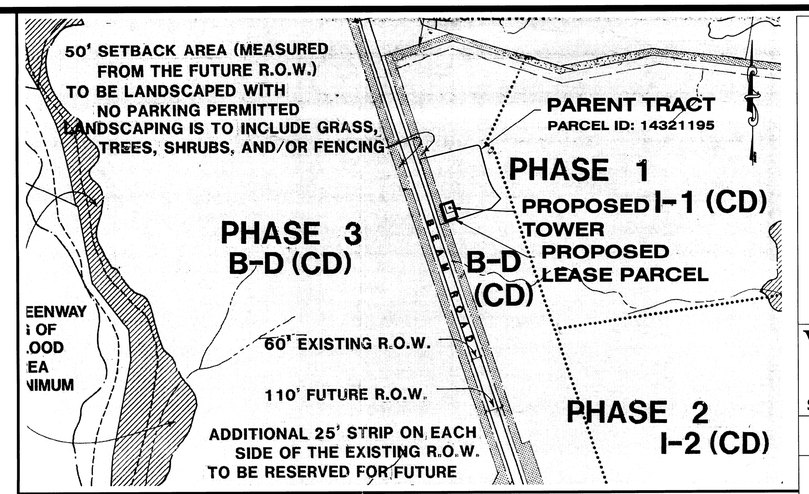

KEY MAP SCALE: 1" = 0.1 MILE

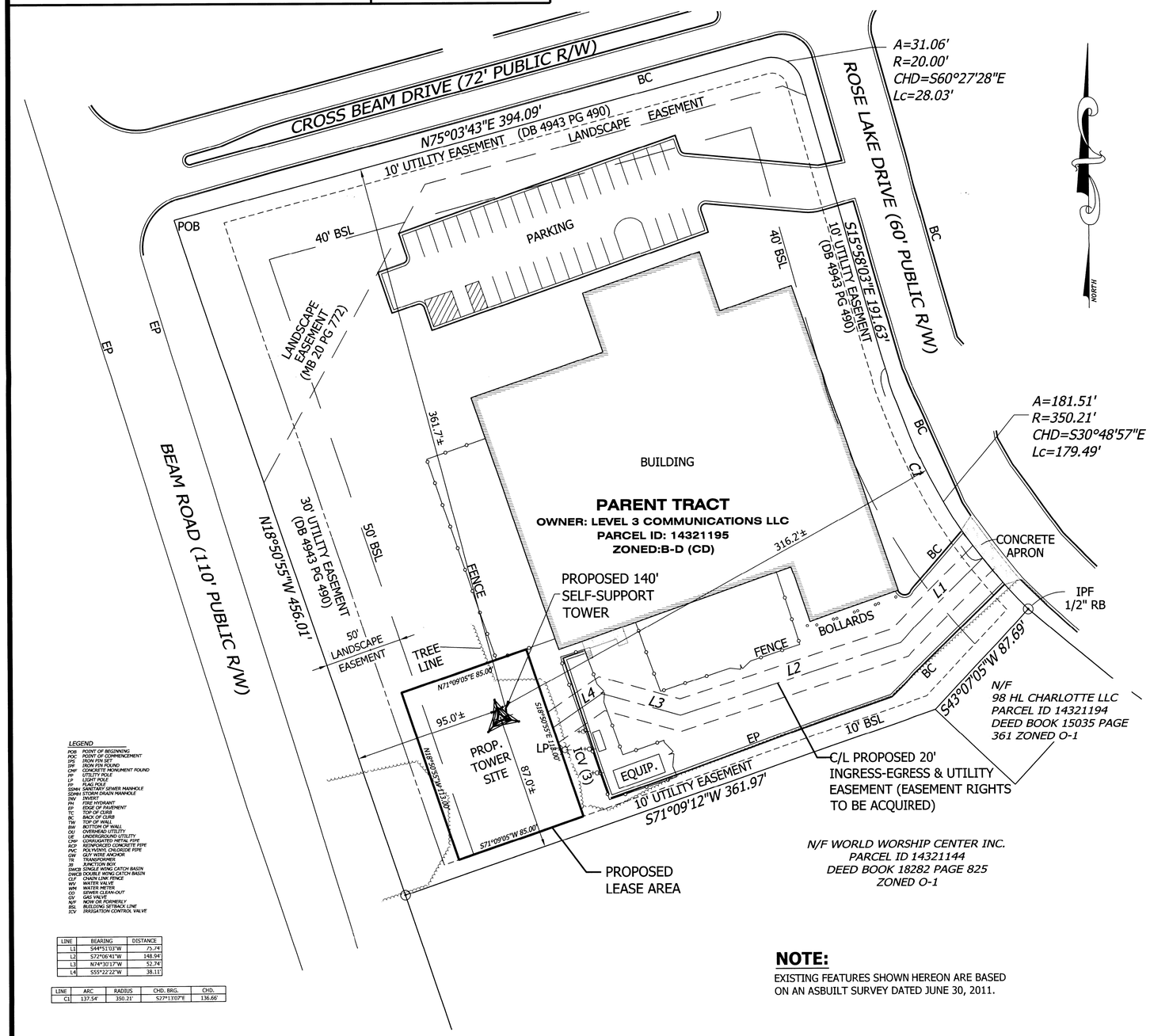

LEGEND

POB	POINT OF BEGINNING
POC	POINT OF COMMENCEMENT
IPS	IRON PIN SET
IPF	IRON PIN FOUND
CMF	CONCRETE MONUMENT FOUND
PK	PARKER KALON
LP	LIGHT POLE
FP	FLAG POLE
SDMH	SANITARY SEWER MANHOLE
SDMH	STORM DRAIN MANHOLE
INV	INVERT
FH	FIRE HYDRANT
PK	PARKING EMBAYMENT
TC	TOP OF CURB
BC	BACK OF CURB
TW	TOP OF WALL
BW	BOTTOM OF WALL
OU	OVERHEAD UTILITY
UE	UNDERGROUND UTILITY
CMP	CORRUGATED METAL PIPE
RCP	REINFORCED CONCRETE PIPE
PVC	POLYVINYL CHLORIDE PIPE
GW	GUY WIRE ANCHOR
TR	TRANSFORMER
JB	JUNCTION BOX
DWCB	DOUBLE WING CATCH BASIN
SWCB	SOUBLE WING CATCH BASIN
CLF	CHAIN LINK FENCE
WV	WATER VALVE
WM	WATER METER
CO	SEWER CLEAN-OUT
GV	GAS VALVE
NIPF	NEW OR FORMERLY
BSL	BUILDING SETBACK LINE
ICV	IRRIGATION CONTROL VALVE

LINE	BEARING	DISTANCE
L1	S44°51'03"W	75.74'
L2	S72°06'41"W	148.94'
L3	N74°30'17"W	52.74'
L4	S55°22'22"W	38.11'

LINE	ARC	RADIUS	CHD. BRG.	CHD.
C1	137.54'	350.21'	S27°13'07"E	136.66'

NOTE:
EXISTING FEATURES SHOWN HEREON ARE BASED ON AN ASBUILT SURVEY DATED JUNE 30, 2011.

CONDITIONAL REQUIREMENTS

1. PERMITTED USES

Only those uses indicated below shall be permitted in each district.

B-D (CD)

Banks
Book Binding
Bottling and canning works for soft drinks
Building materials storage and wholesale and retail sales within enclosed buildings
Dairy products processing, bottling and distribution
Engraving, excluding textile engraving
Food processing, excluding poultry and animal slaughtering and dressing
Warehousing within enclosed buildings
Buildings for the display of sample merchandise
Cafeterias
Contractors' offices, excluding accessory storage
Government office and public utility buildings
Laboratories and other facilities for research within enclosed buildings subject to standards of Section 5.3.G.6. Mecklenburg County Zoning Ordinance
Laboratory, dental, medical and optical
Offices
Parking
Post Offices
Printing and photo-processing
Repair and servicing, indoors only
Restaurants
Vending machines
Wholesale sales with related storage and warehousing, within enclosed buildings excluding truck terminals
Radio, telephone, cellular telephone and television masts, towers, antennas and similar structures, including common carrier micro wave towers
Accessory uses
Farms
Fire stations
Police stations
Trailer, overnight camping, repair and service (stored unoccupied on a lot)
Trade schools
Veterinary hospital
Business and professional offices
Day Care Centers

Uses above would be allowed by right. Other uses allowed in the Mecklenburg County Zoning Ordinance for business distribution districts would still be allowed by special use permit. No other uses would be permitted.

I-1 (CD)

All those uses allowed as a matter of right in the I-1 table of permitted uses of the Mecklenburg County Zoning Ordinance in effect on March 1, 1982, except the following:

Blacksmith shops
Engraving, including textile engraving
Freight Terminals
Manufacture of:
Batteries and carbon products
Chalkboards
Cigars and cigarettes
Emery cloth and sandpaper
Excelsior and fiber
Furniture
Roofing materials
Insulation materials
Oilcloth and linoleum
Paper products, cardboard and building board
Pharmaceutical products
Reed and rattan products
Sewering compound
Petroleum storage, as a principle use
Plating work
Quarries
Tire recapping and retreading
Tobacco processing
Tobacco storage
Truck Terminals
Trucks (tractor and trailer units), sales and service of accessory items
Fuel oil distribution
Woodworking and cabinet shops

I-2 (CD)

All those uses allowed in the BD (CD) and I-1 (CD) districts of this conditional plan, plus the following additional uses:

Building materials storage yards and wholesale and retail sales
Contractors' offices and storage yards
Freight Terminals, limited to air freight handling
Heavy equipment, retail and wholesale sales and rental, including accessory service and repair
Public utility construction equipment and materials

2. BUILDING AREA AND STANDARDS

All buildings erected within the boundaries of this plan shall meet the following requirements:

a. Total land area covered by building shall not exceed the stated amount for each district as shown on this plan.

b. All buildings shall be located outside the Greenway buffer, and Setback Areas indicated on the plan. Setback, side and rear yard requirements for any subdivided portion of the property shall, as a minimum, comply with the applicable portions of the Mecklenburg County Zoning Ordinance.

c. Before any building is constructed, approval shall be secured from an architectural design review committee described below.

d. Except during building construction, no temporary structures will be allowed.

3. PARKING AND LOADING

Off-street parking and loading shall be provided in accordance with applicable ordinances and the following requirements:

a. All parking areas, driveways and walkways shall be paved.

b. All parking and driveways shall be located at least 15 feet from the front of buildings in the B-D district, but shall not be permitted in setbacks required by the Mecklenburg County Zoning Ordinance.

c. No loading dock shall open directly on to Beam Road unless adequately screened.

d. The number of access roads from Beam Road into the property will be a maximum of 7.

No other access to Beam Road will be permitted. Access to site on the ocorner of Beam Road and any one of the roads into the property will be permitted only from the access road into the property and must be more than 150' from the centerline of Beam Road.

e. No access shall be permitted through the 300-foot Greenways along Pine Oaks Drive

4. SCREENING

Screening shall be installed at those locations required by ordinance or by restrictive covenants.

PROPERTY OWNERS ASSOCIATION

An association of all property owners shall be created and shall, as a minimum, have the following duties and responsibilities:

a. Provide for proper maintenance of all Greenways, buffer, and other association controlled property.

b. Maintain the Greenway areas in generally natural condition, especially controlling the cutting of trees.

c. Carry out all obligations assigned to it by established and recorded restrictive covenants described below.

6. ARCHITECTURAL DESIGN REVIEW COMMITTEE

An architectural design review committee shall be created in accordance with requirements set forth in the restrictive covenants described below, and shall carry out those duties assigned to it by these requirements and/or the applicable covenants.

7. RESTRICTIVE COVENANTS

The conditional requirements of this plan shall be supplemented by more detailed and additional requirements imposed by duly recorded covenants and restrictions to be binding on all future property owners of land affected by this conditional plan.

8. MISCELLANEOUS

a. Subsequent subdivision of the property shall be in accordance with the requirements of this plan and all applicable codes and zoning ordinances.

b. All utilities distribution lines for buildings within 500 feet of Beam Road shall be placed underground.

c. The size, shape, design and location of all signs shall be approved by the architectural design review committee and shall comply with their requirements in addition to the requirements of the Mecklenburg County Zoning Ordinance.

d. Within ninety (90) days after adoption of a resolution or resolutions by the Mecklenburg County Board of Commissioners requesting conveyance of all or any portion of the Floodway Greenway areas along Big Sugar Creek and Coffey Creek as shown on this site plan, the owner or owners of said properties shall convey, by fee simple warranty deed free and clear of all encumbrances and without consideration other than stated herein, said properties to Mecklenburg County for inclusion in the Mecklenburg County greenway system. The consideration for said conveyance or conveyances shall be the reservation to the then owner or owners, their successors and assigns, of such easement or easements as the then owner or owners deem necessary for installation and maintenance of utility lines and conduits, including, but not limited to, water, sewer and natural gas. Such reservation of easements shall be without consideration except as stated herein, and shall be in form mutually acceptable to the County Attorney and attorney for the then owner or owners. After any conveyance as herein described, Mecklenburg County shall have the sole responsibility for maintenance and upkeep of said conveyed properties.

AREA TABULATION:

Coffey Creek East

Parcel No.	Zoning	Area	Maximum Building Coverage
1	B-D (CD)	50.98 AC	888,275 SF
2	I-1 (CD)	88.98 AC	1,162,790 SF
3	I-2 (CD)	64.07 AC	669,815 SF

Coffey Creek West

Parcel No.	Zoning	Area	Maximum Building Coverage
4	B-D (CD)	252.28 AC	4,395,730 SF

GENERAL NOTES:

1. All Greenway areas may be utilized to satisfy building yard requirements, but cannot be used for parking, storage or other active uses.

2. All Greenway areas to be maintained in natural condition except where additional landscaping is desirable for screening purposes.

3. Fences included in Greenway areas will be constructed when building construction starts within 1800'.

4. Parking will be permitted in the north 100' of the buffer area subject to the satisfaction of easement agreements and Mecklenburg County Zoning Ordinance provisions.

APPROVED BY CITY COUNCIL

JAN 25 2012

52 EIGHTY
2300 LAKEVIEW PRKWY, SUITE 700
ALPHARETTA, GA, 30009
PHONE: (866) 247-5581

WIRELESS VISION L.L.C.
Site Development Services

SCALE: 1" = 40'

SCALE VERIFICATION
0 1"
BAR IS ONE INCH ON ORIGINAL DRAWING.
IF NOT ONE INCH ON THIS SHEET, ADJUST SCALE ACCORDINGLY.

REVISIONS

NO.	DESCRIPTION	DATE
1	REVISE LOCATION OF BSL & ADD LANDSCAPE EASEMENT	10-18-11

DATE:	7/20/11
DRAWN:	JAE
CHECKED:	GAM
DESIGNED:	JAE
JOB NUMBER:	319-010-00

CAD FILE: /ENG/5280 NC-007 CHARLOTTE CDSP.DWG

DYNAN GROUP PC
CIVIL ENGINEERS & LAND SURVEYORS
P.O. Box 1100
Boone, NC 28607
PHONE: OFFICE (828) 297-3333
CELL (352) 215-9100

NORTH CAROLINA PROFESSIONAL SEAL 27752 ENGINEER GERALD A. MULDOWNEY

GERALD A. MULDOWNEY
NORTH CAROLINA PROFESSIONAL ENGINEER REGISTRATION No.: 27752

JOB INFORMATION

COFFEY CREEK PARK 1982-014C

SHEET TITLE

SITE PLAN REZONING PETITION 2011-066

SHEET NUMBER

Z1.00