

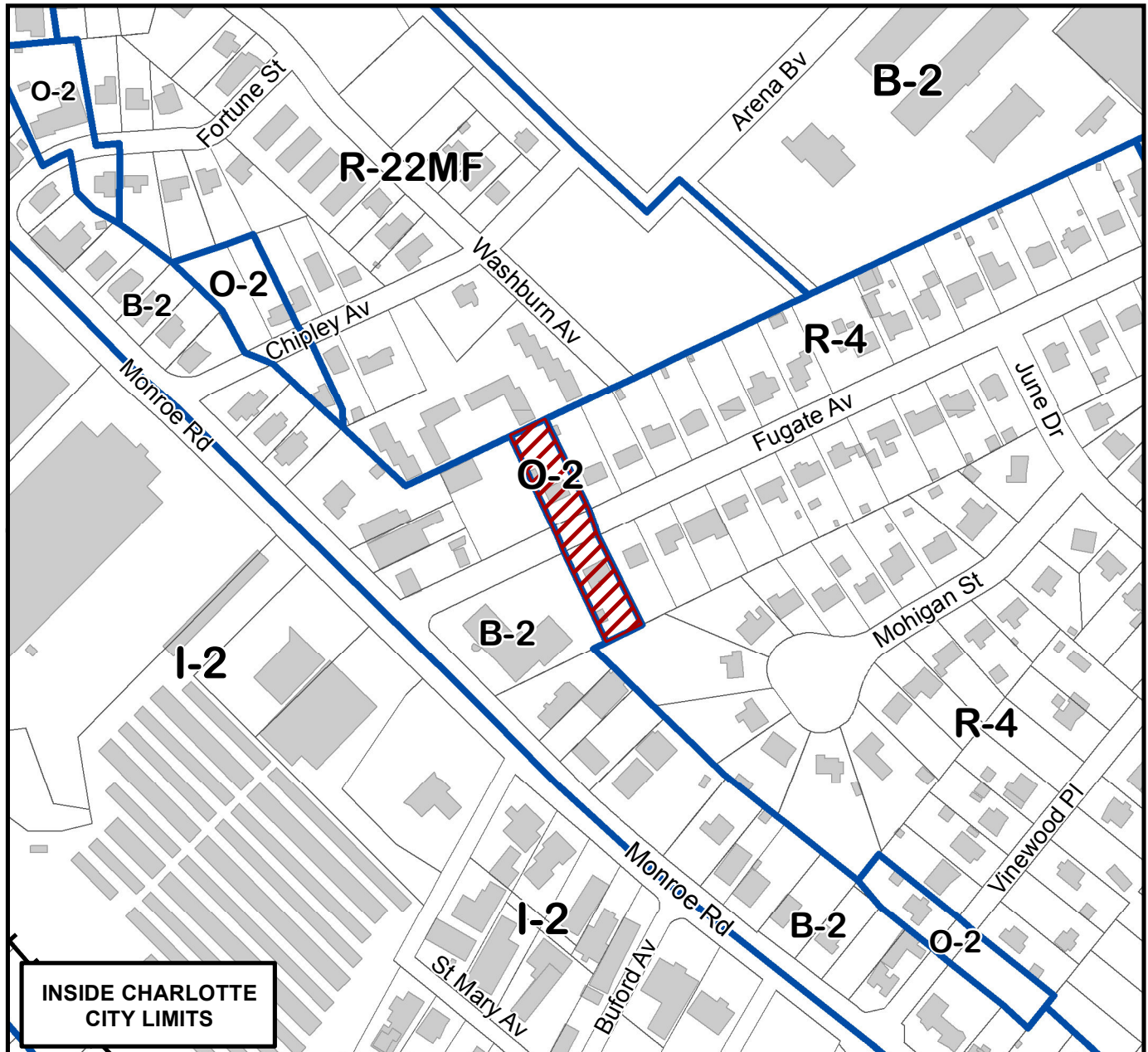
Petition #: **2012-034**

Petitioner: **Charlotte-Mecklenburg Planning Department**

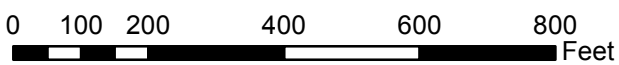
Zoning Classification (Existing): **O-2**
(Office)

Zoning Classification (Requested): **R-4**
(Single Family Residential, up to 4 dwelling units per acre)

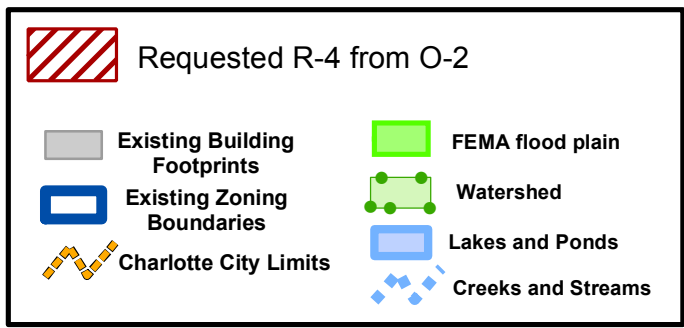
Acreage & Location: Approximately .57 acres located along Fugate Avenue near the intersection of Monroe Road and Fugate Avenue.



INSIDE CHARLOTTE CITY LIMITS



Zoning Map #(s) **112**



Map Produced by the
Charlotte-Mecklenburg Planning Department
1-27-2012