

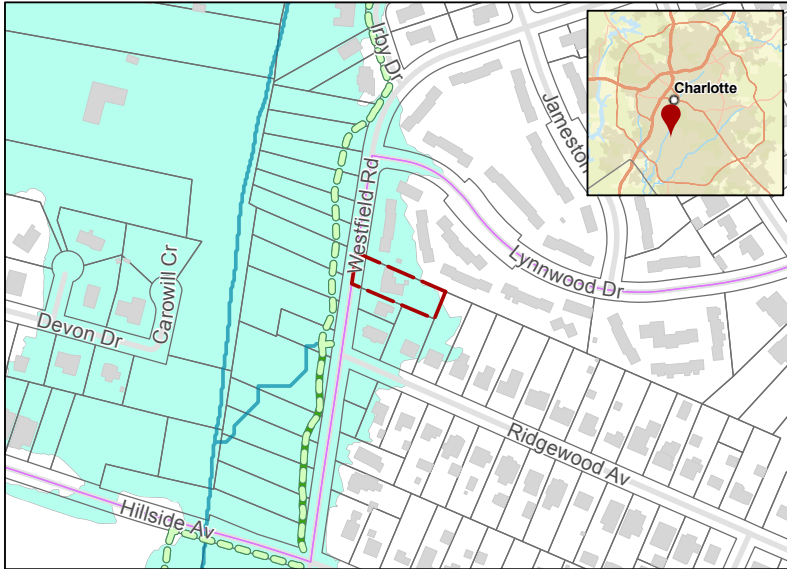
Rezoning Map










2017-136 : Matthew Goggin

Current Zoning R-4 (Single Family Residential)
Requested Zoning UR-2(CD) (Urban Residential, Conditional)
Approximately 0.36 acres



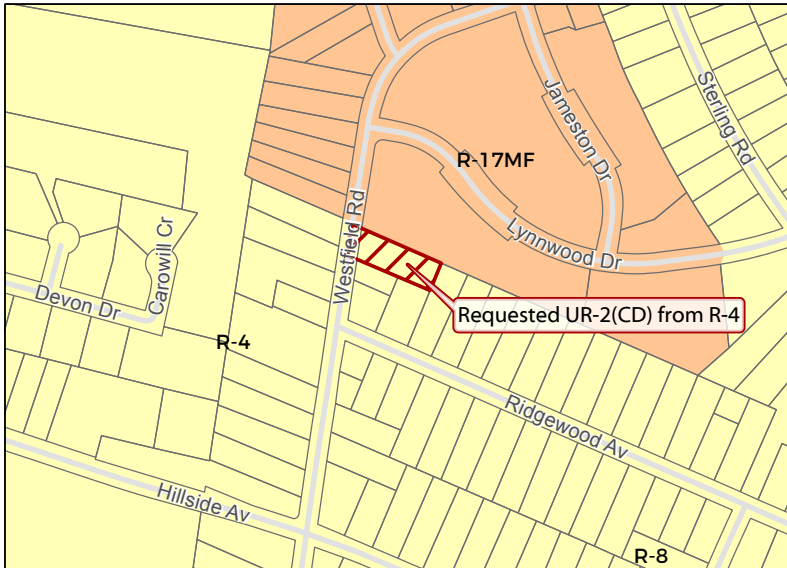
Location of Requested Rezoning







-  2017-136
-  Inside City Limits
-  Parcel
-  Buildings
-  FEMA Flood Plain
-  Cross Charlotte Trail
-  Greenway
-  Streams
- City Council District**
-  6-Kenny Smith



Existing Zoning & Rezoning Request



-  Requested UR-2(CD) from R-4
-  Parcel
- Zoning Classification**
-  Single Family
-  Multi-Family

