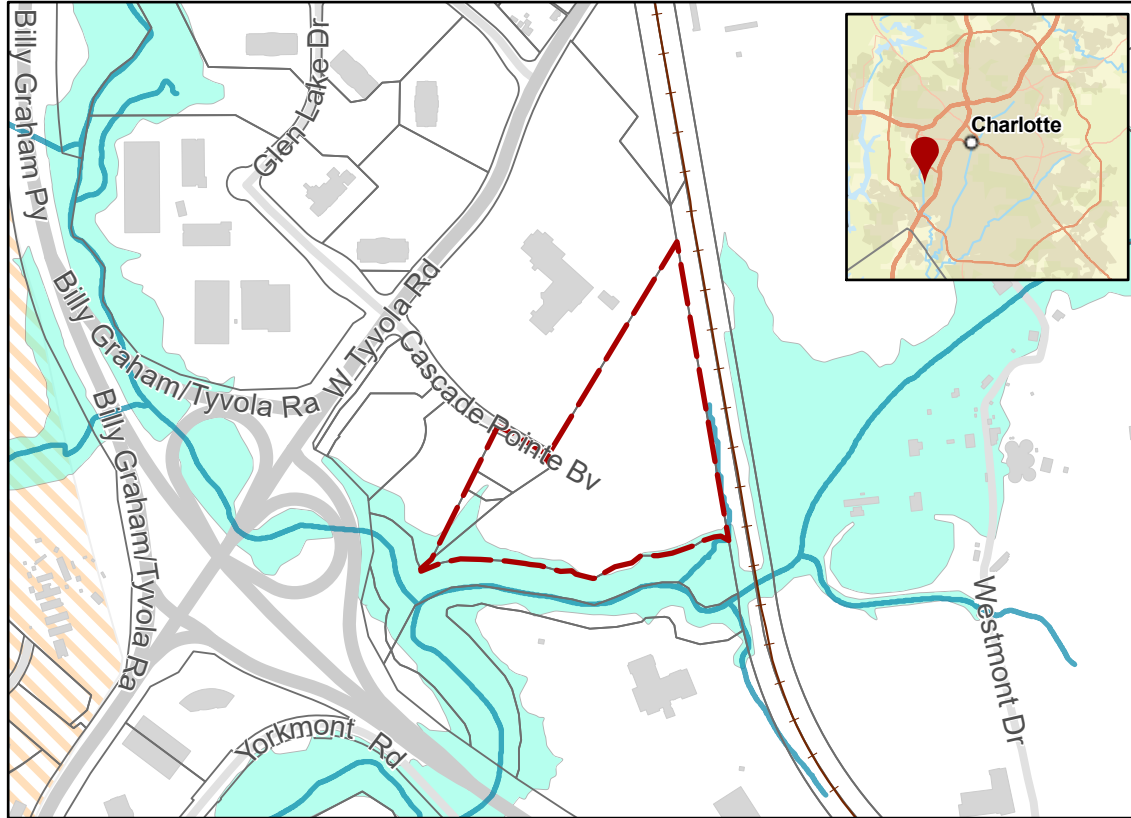











Rezoning Map

2017-138 : AGS Hotels NC, LLC

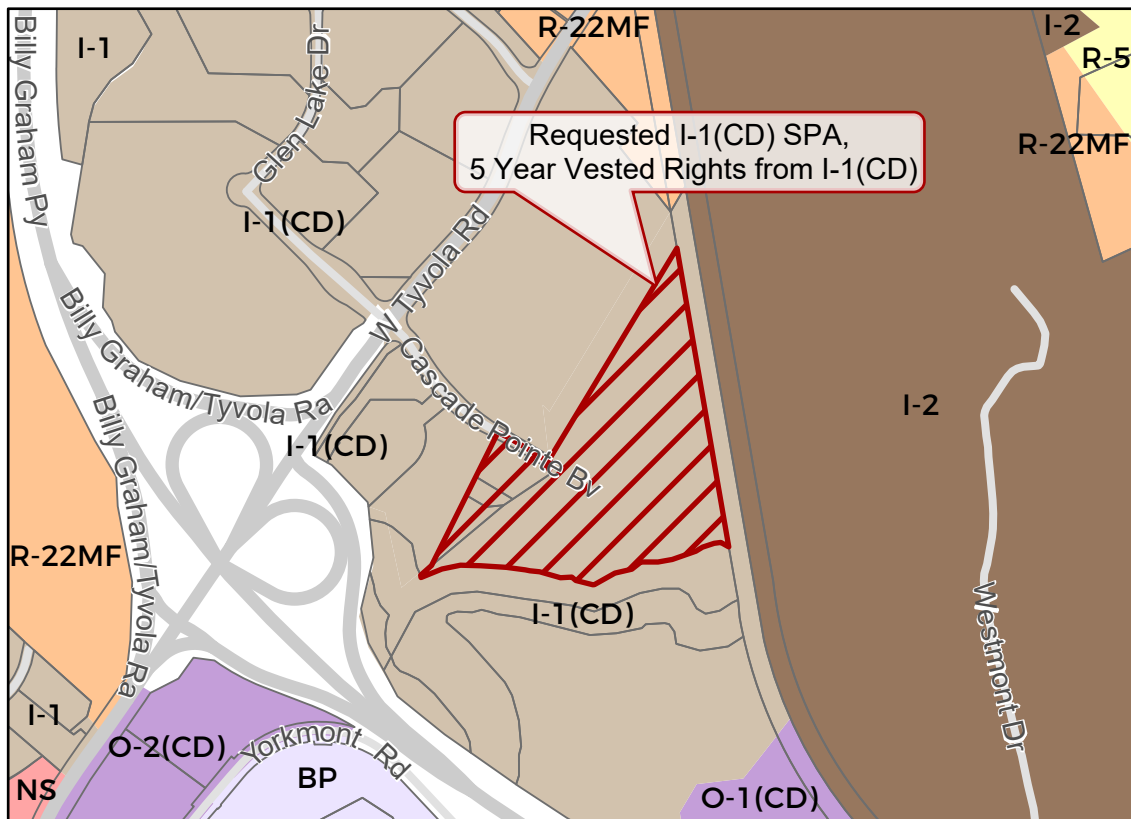
Current Zoning I-1 (Light Industrial)
Requested Zoning I-1(CD) (Light Industrial, Conditional)
With 5 Year Vested Rights
Approximately 5.07 acres










Location of Requested Rezoning



-  2017-138
-  Inside City Limits
-  Parcel
-  Buildings
-  FEMA Flood Plain
-  Railway
-  Streams
-  Airport Noise Overlay
- City Council District**
-  3-LaWana Mayfield

Existing Zoning & Rezoning Request



-  Requested I-1(CD) SPA
5 Year Vested from I-1(CD)
-  Parcel
- Zoning Classification**
-  Single Family
-  Multi-Family
-  Office
-  Business Park
-  Business
-  Light Industrial
-  Heavy Industrial

