

# Rezoning Map

## 2017-147 : QuikTrip Corporation

**Current Zoning** R-5, B-1(CD)

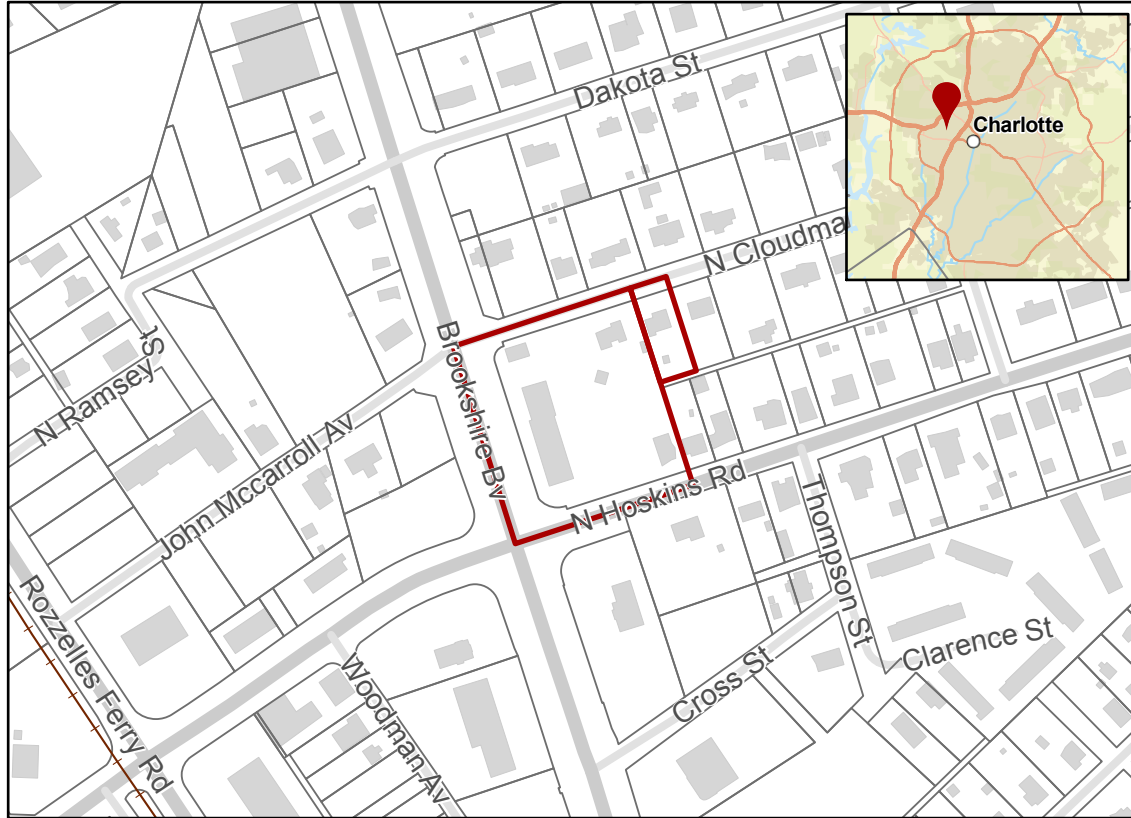
(Single Family Residential, Neighborhood Business, Conditional)







**Requested Zoning** B-1(CD), B-1(CD) SPA (Neighborhood Business, Conditional;  
Neighborhood Business, Conditional, Site Plan Amendment)

Approximately 2.045 acres

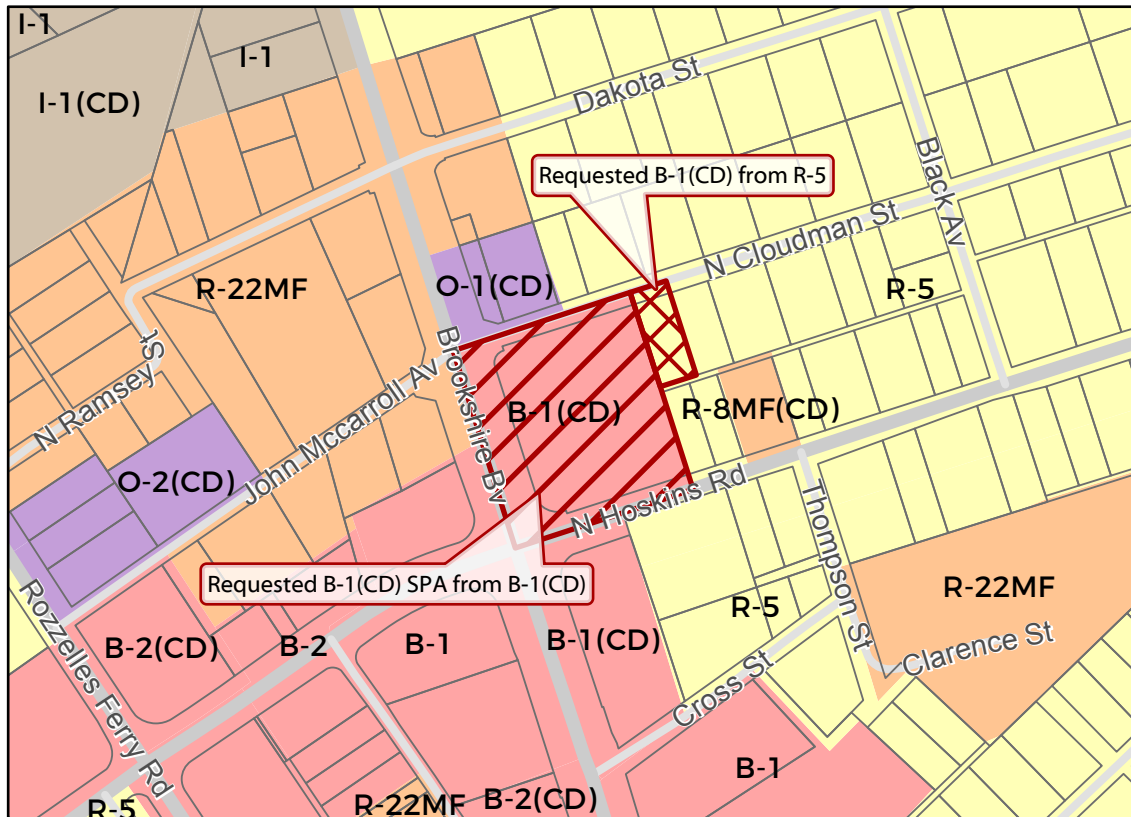










### Location of Requested Rezoning



-  2017-147
-  Inside City Limits
-  Parcel
-  Buildings
-  Railway
- City Council District**
-  7-Edmund H. Driggs

### Existing Zoning & Rezoning Request



-  Requested B-1(CD) from R-5
-  Requested B-1(CD) SPA from B-1(CD)
-  Parcel
- Zoning Classification**
-  Single Family
-  Multi-Family
-  Office
-  Business
-  Light Industrial

0 250 500 1,000 Feet



Map Created 9/26/2017