

2019-031 : White Point Partners, LLC

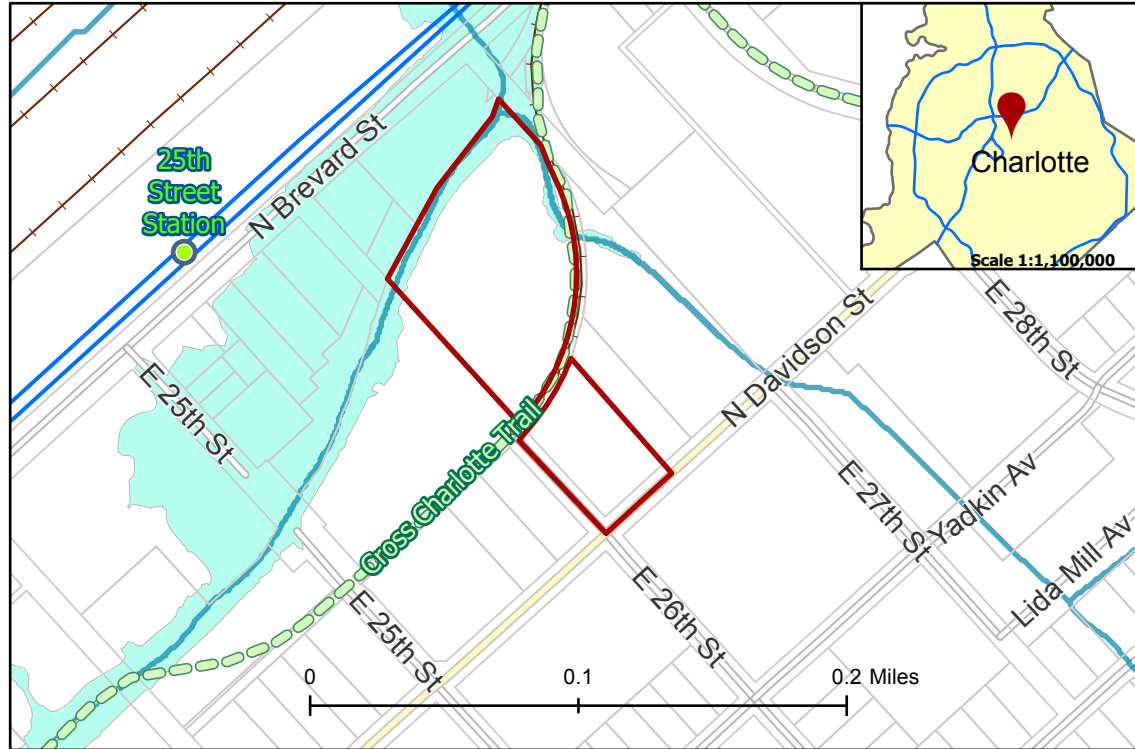
Current Zoning I-2 (General Industrial)


Requested Zoning TOD-M (Transit Oriented Development, Mixed Use)

Approximately 3.8 acres

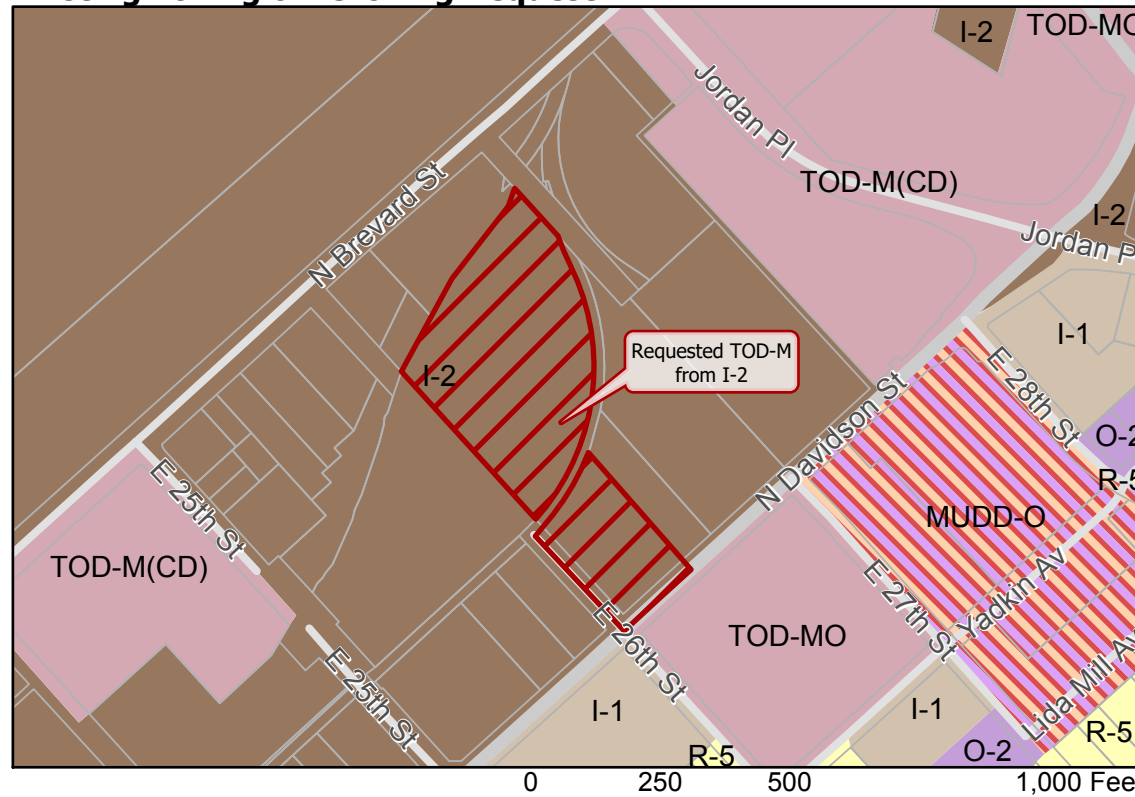
Location of Requested Rezoning

Rezoning Map



- 2019-031
 - Inside City Limits
 - Parcel
 - LYNX Blue Line Station
 - Cross Charlotte Trail
 - LYNX Blue Line
 - Railway
 - Buildings
 - Streams
 - FEMA Flood Plain
 - City Council District
 - 1-Larken Egleston
- 

Existing Zoning & Rezoning Request



- Requested TOD-M from I-2
- Zoning Classification**
- Single Family
- Multi-Family
- Office
- Light Industrial
- General Industrial
- Mixed Use
- Transit-Oriented



Map Created 2/18/2019