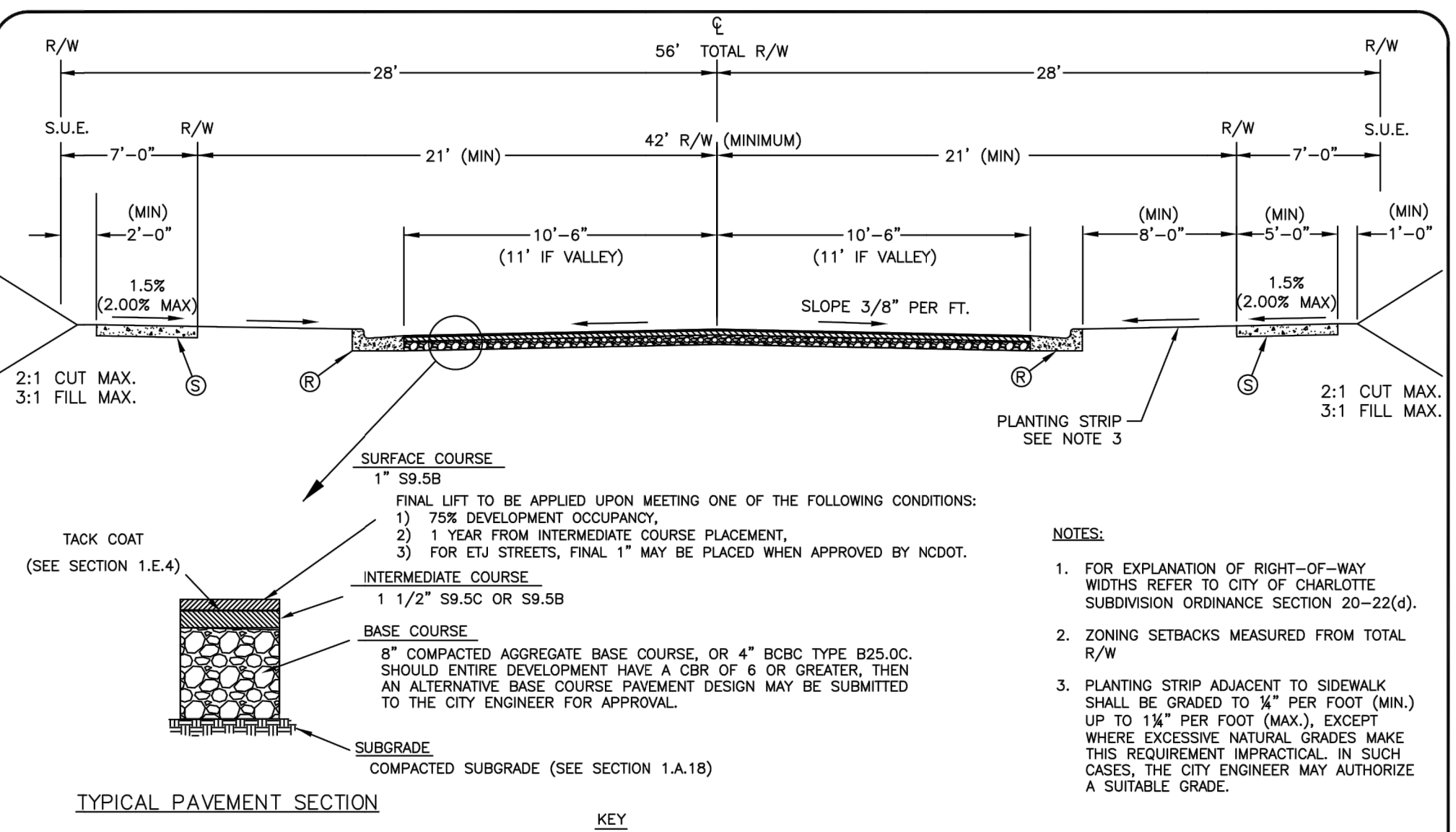


SURVEY DISCLAIMER
 TOPOGRAPHIC SURVEY DATED MAY 10, 2019 PROVIDED BY CAROLINA SURVEYORS, INC., P.O. BOX 307, PINEVILLE, NC 28134 704-889-7071



NOT TO SCALE

CITY OF CHARLOTTE
LAND DEVELOPMENT STANDARDS
 INCLUDES CHARLOTTE ETJ

LOCAL RESIDENTIAL MEDIUM STREET
TYPICAL SECTION

KEY:
 ① 2'-6" STANDARD CURB AND GUTTER OR 2'-0" VALLEY GUTTER
 ② 4" CONCRETE SIDEWALK

STB. NO. | REV.
 U-02 | 17

ZONING SUMMARY:

OWNER: J.S. & ASSOC., INC.
 OWNER ADDRESS: 5226 ADDISON DR., CHARLOTTE, NC 28211
 CIVIL ENGINEER/LANDSCAPE ARCHITECT: BLOC DESIGN, PLLC
 BLOC DESIGN PHONE #: 704-940-2883

ZONING DESIGNATION (EXISTING): R-3
 ZONING DESIGNATION (PROPOSED): R-8M(CD) PARCEL SIZE: 13.215 ACRES
 JURISDICTION: CITY OF CHARLOTTE

PARCEL NUMBER: 04711202

SETBACK AND YARD REQUIREMENTS
 FRONT FACE OF GARAGES MUST BE SET BACK AT LEAST 20' FROM PROPOSED R.O.W.
 SIDE YARD: 20'
 REAR YARD: 50'

BUFFERS REQUIRED
 50' TYPE 'C' BUFFER REQUIRED ON ALL SIDES DUE TO SINGLE FAMILY ADJACENT ZONING
 MAY BE REDUCED 25% TO 37.5' WITH INSTALLATION OF FENCE

BUILDING SEPARATION
 MINIMUM 16' BUILDING SEPARATION REQUIRED

PARKING SUMMARY
 DUPLEX: REQUIRED: 2 SPACES PER UNIT
 PROVIDED: 2 SPACES PER UNIT
 TRIPLEX AND TOWNHOMES: REQUIRED: 1.5 SPACES PER UNIT
 PROVIDED: 2 SPACES PER UNIT

DEVELOPMENT SUMMARY:
 DUPLEX UNITS: 20 UNITS
 TRIPLEX UNITS: 9 UNITS
 TOWNHOMES UNITS: 63 UNITS
 PROPOSED DENSITY: 6.66 DUA

TREE SAVE AREA:
 REQUIRED: 15% (15 X 13.215AC) = 1.98 ACRES
 PROVIDED: 1.38 ACRES MINIMUM

NOTES:
 1. FOR EXPLANATION OF RIGHT-OF-WAY WIDTHS REFER TO CITY OF CHARLOTTE SUBDIVISION ORDINANCE SECTION 20-221(1).
 2. ZONING SETBACKS MEASURED FROM TOTAL R/W.
 3. PLANTING STRIP ADJACENT TO SIDEWALK SHALL BE GRaded TO 1/4" PER FOOT (MIN.) UP TO 1 1/2" PER FOOT (MAX.), EXCEPT WHERE EXCESSIVE NATURAL GRADES MAKE THIS REQUIREMENT IMPRACTICAL. IN SUCH CASES, THE CITY ENGINEER MAY AUTHORIZE A SUITABLE GRADE.

DEVELOPMENT STANDARDS
 NOVEMBER 25, 2019

A. GENERAL PROVISIONS

- THESE DEVELOPMENT STANDARDS FORM A PART OF THE REZONING PLAN ASSOCIATED WITH THE REZONING PETITION FILED BY J.S. & ASSOCIATES, INC. (THE "PETITIONER") TO ACCOMMODATE THE DEVELOPMENT OF A RESIDENTIAL COMMUNITY ON THAT APPROXIMATELY 13.21 ACRES SITE LOCATED ON NEAL ROAD SOUTH OF ITS INTERSECTION WITH IBM DRIVE. TAX PARCEL NO. 04711202, WHICH SITE IS MORE PARTICULARLY DEPICTED ON THE REZONING PLAN (THE "SITE").
- DEVELOPMENT OF THE SITE WILL BE GOVERNED BY THE REZONING PLAN, THESE DEVELOPMENT STANDARDS AND THE APPLICABLE PROVISIONS OF THE CITY OF CHARLOTTE ZONING ORDINANCE (THE "ORDINANCE").
- UNLESS THE REZONING PLAN OR THESE DEVELOPMENT STANDARDS ESTABLISH MORE STRINGENT STANDARDS, THE REGULATIONS ESTABLISHED UNDER THE ORDINANCE FOR THE R-8M(Z) ZONING DISTRICT SHALL GOVERN THE DEVELOPMENT AND USE OF THE SITE.
- THE DEVELOPMENT DEPICTED ON THE REZONING PLAN IS SCHEMATIC IN NATURE AND INTENDED TO DEPICT THE GENERAL ARRANGEMENT OF USES AND IMPROVEMENTS ON THE SITE. ACCORDINGLY, THE CONFIGURATIONS, PLACEMENTS AND SIZES OF THE BUILDING FOOTPRINTS AS WELL AS THE INTERNAL PRIVATE STREETS/PRIVATE ALLEYS DEPICTED ON THE REZONING PLAN ARE SCHEMATIC IN NATURE AND SUBJECT TO THE TERMS OF THESE DEVELOPMENT STANDARDS AND THE ORDINANCE. ALTERATIONS TO THE PLAN, ALTERATIONS OR MODIFICATIONS DURING THE DESIGN DEVELOPMENT AND CONSTRUCTION DOCUMENT PHASES.
- FUTURE AMENDMENTS TO THE REZONING PLAN AND/OR THESE DEVELOPMENT STANDARDS MAY BE APPLIED FOR BY THE THEN OWNER OR OWNERS OF THE SITE IN ACCORDANCE WITH THE PROVISIONS OF CHAPTER 6 OF THE ORDINANCE. ALTERATIONS TO THE REZONING PLAN ARE SUBJECT TO SECTION 6.207 OF THE ORDINANCE.

B. PERMITTED USES

- THE SITE MAY BE DEVOTED ONLY TO A RESIDENTIAL COMMUNITY CONTAINING A MAXIMUM OF 60 DUPLEX, TRIPLEX AND/OR SINGLE FAMILY ATTACHED DWELLING UNITS AND TO ANY INCIDENTAL AND ACCESSORY USES RELATING THERETO THAT ARE ALLOWED IN THE R-8M(Z) ZONING DISTRICT.

C. TRANSPORTATION

- VEHICULAR ACCESS TO THE SITE SHALL BE AS GENERALLY DEPICTED ON THE REZONING PLAN. THE PLACEMENT AND CONFIGURATION OF THE VEHICULAR ACCESS POINTS ARE SUBJECT TO ANY MINOR MODIFICATIONS REQUIRED TO ACCOMMODATE FINAL SITE AND CONSTRUCTION PLANS AND DESIGNS AND TO ANY ADJUSTMENTS REQUIRED FOR APPROVAL BY THE CHARLOTTE DEPARTMENT OF TRANSPORTATION AND/OR THE NORTH CAROLINA DEPARTMENT OF TRANSPORTATION.
- THE SITE WILL BE SERVED BY INTERNAL PRIVATE STREETS IN THOSE LOCATIONS MORE PARTICULARLY DEPICTED ON THE REZONING PLAN AND LABELED AS "PROPOSED PRIVATE DRIVE." MINOR ADJUSTMENTS TO THE LOCATIONS OF THE INTERNAL PRIVATE STREETS SHALL BE ALLOWED DURING THE CONSTRUCTION PERMITTING PROCESS.
- PRIOR TO THE ISSUANCE OF THE FIRST CERTIFICATE OF OCCUPANCY FOR A NEW BUILDING CONSTRUCTED ON THE SITE, PETITIONER SHALL DEDICATE AND CONVEY TO THE CITY OF CHARLOTTE OR TO NCDOT (AS APPLICABLE) THOSE PORTIONS OF THE SITE LOCATED IMMEDIATELY ADJACENT TO THE PROPOSED PUBLIC ROADS MORE PARTICULARLY DEPICTED ON THE REZONING PLAN AND LABELED AS "PROPOSED R.O.W. RESIDENTIAL MEDIUM" AS REQUIRED TO PROVIDE RIGHT OF WAY MEASURING, WHERE FEASIBLE, TO TWO FEET BEHIND THE BACK OF SIDEWALK AS MORE PARTICULARLY DEPICTED ON THE REZONING PLAN.

D. ARCHITECTURAL STANDARDS

- THE MAXIMUM HEIGHT IN FEET OF THE DWELLING UNITS TO BE LOCATED ON THE SITE SHALL BE AS MEASURED UNDER THE ORDINANCE.
- THE ACTUAL WIDTHS OF THE DWELLING UNITS MAY VARY FROM THE WIDTHS DEPICTED ON THE REZONING PLAN.
- TO PROVIDE PRIVACY, ALL RESIDENTIAL ENTRANCES WITHIN 15 FEET OF THE SIDEWALK SHALL BE RAISED FROM THE SIDEWALK GRADE A MINIMUM OF 24 INCHES.
- PITCHED ROOFS, IF PROVIDED, SHALL BE SYMMETRICALLY SLOPED NO LESS THAN 12:12 EXCEPT FOR PORCHES AND ATTACHED SHEDS WHICH MAY BE NO LESS THAN 2:12. UNLESS A FLAT ROOF ARCHITECTURAL STYLE IS EMPLOYED.
- USABLE PORCHES AND STOOPS SHALL FORM A PREDOMINANT FEATURE OF THE BUILDING DESIGN AND BE LOCATED ON THE FRONT OF THE BUILDING. USABLE PORCHES SHALL BE RECESSED UP TO 36 INCHES AS MEASURED FROM THE SECOND FLOOR FRONT WALL PLANE. STOOPS AND ENTRY-LEVEL PORCHES MAY BE COVERED BUT SHALL NOT BE ENCLOSED.
- CORNERED UNITS IN TRIPLEX AND SINGLE FAMILY ATTACHED (I.E. TOWNHOME) BUILDINGS ONLY SHOULD HAVE A PORCH OR STOOP THAT WRAPS A PORTION OF THE FRONT AND SIDE OF THE UNIT. SUCH PORCH OR STOOP SHALL BE RECESSED UP TO 36 INCHES AS MEASURED FROM THE SECOND FLOOR FRONT WALL PLANE.
- GARAGE DOORS VISIBLE FROM PUBLIC OR PRIVATE STREETS SHOULD MINIMIZE THE VISUAL IMPACT BY PROVIDING A SETBACK OF 12 TO 24 INCHES AS MEASURED FROM THE SECOND FLOOR FRONT WALL PLANE AND ADDITIONAL ARCHITECTURAL TREATMENTS SUCH AS TRANSLUCENT WINDOWS OR PROJECTING ELEMENTS OVER THE GARAGE DOOR OPENING.
- WALKWAYS SHALL BE PROVIDED TO CONNECT ALL RESIDENTIAL ENTRANCES TO SIDEWALKS ALONG PUBLIC AND PRIVATE STREETS.
- THE PLACEMENT AND CONFIGURATION OF THE DRIVEWAYS GENERALLY DEPICTED ON THE REZONING PLAN MAY BE MODIFIED DUE TO GRADING TOPOGRAPHY OF THE SITE AND/OR ARCHITECTURAL FEATURES OF THE BUILDINGS CONSTRUCTED ON THE SITE.

E. LIGHTING

- ALL FREESTANDING LIGHTING FIXTURES INSTALLED ON THE SITE (EXCLUDING LOWER, DECORATIVE LIGHTING THAT MAY BE INSTALLED ALONG THE DRIVEWAYS, PRIVATE STREETS/PRIVATE ALLEYS AND SIDEWALKS, WALKWAYS AND LANDSCAPING LIGHTING) SHALL BE FULLY CAPPED AND SHIELDED AND THE ILLUMINATION DOWNWARDLY DIRECTED SO THAT DIRECT ILLUMINATION DOES NOT EXTEND PAST ANY PROPERTY LINE OF THE SITE.
- THE MAXIMUM HEIGHT OF ANY FREESTANDING LIGHTING FIXTURE INSTALLED ON THE SITE, INCLUDING ITS BASE, SHALL NOT EXCEED 21 FEET.

F. ENVIRONMENTAL FEATURES

- DEVELOPMENT OF THE SITE SHALL COMPLY WITH THE CITY OF CHARLOTTE TREE ORDINANCE.
- PETITIONER SHALL COMPLY WITH THE CHARLOTTE CITY COUNCIL APPROVED AND ADOPTED POST CONSTRUCTION STORMWATER ORDINANCE.
- THE LOCATION, SIZE AND TYPE OF STORM WATER MANAGEMENT SYSTEMS DEPICTED ON THE REZONING PLAN ARE SUBJECT TO REVIEW AND APPROVAL AS PART OF THE FULL DEVELOPMENT PLAN SUBMITTAL AND ARE NOT IMPLICITLY APPROVED WITH THIS REZONING. ADJUSTMENTS MAY BE NECESSARY IN ORDER TO ACCOMMODATE ACTUAL STORM WATER TREATMENT REQUIREMENTS AND NATURAL SITE DISCHARGE POINTS.

G. AFFORDABLE DWELLING UNITS

- A MINIMUM OF FIVE PERCENT OF THE UNITS CONSTRUCTED ON THE SITE WILL BE PROVIDED TO BUYERS AT OR BELOW 10% OF THE AREA MEDIAN INCOME AS PUBLISHED AND PERIODICALLY UPDATED BY THE US DEPARTMENT OF HOUSING AND URBAN DEVELOPMENT. HOUSEHOLD INCOME WILL BE DETERMINED BY HOUSEHOLD INCOME VERIFICATION UNDER FEDERAL CODE OF REGULATIONS CITATION 24 CFR PART 5. FOR EACH SUCH UNIT, PETITIONER SHALL EXECUTE A PURCHASE AGREEMENT WITH THE CITY OF CHARLOTTE TO PROVIDE A 15 YEAR DEED RESTRICTION LIMITING THE INITIAL AND SUBSEQUENT SALES TO INCOME ELIGIBLE BUYERS AND TO PROVIDE THE CITY OF CHARLOTTE WITH A FIRST RIGHT OF REFUSAL ON SUBSEQUENT SALES.

H. BINDING EFFECT OF THE REZONING DOCUMENTS AND DEFINITIONS

- IF THIS REZONING PETITION IS APPROVED, ALL CONDITIONS APPLICABLE TO THE USE AND DEVELOPMENT OF THE SITE IMPOSED UNDER THESE DEVELOPMENT STANDARDS AND THE REZONING PLAN WILL UNLESS AMENDED IN THE MANNER PROVIDED UNDER THE ORDINANCE, BE BINDING UPON AND INURE TO THE BENEFIT OF PETITIONER AND THE CURRENT AND SUBSEQUENT OWNERS OF THE SITE AND THEIR RESPECTIVE SUCCESSORS IN INTEREST AND ASSIGNS.
- THROUGHOUT THESE DEVELOPMENT STANDARDS, THE TERM "PETITIONER" SHALL BE DEEMED TO INCLUDE THE HEIRS, DEVISEES, PERSONAL REPRESENTATIVES, SUCCESSORS IN INTEREST AND ASSIGNS OF PETITIONER OR THE OWNER OR OWNERS OF THE SITE FROM TIME TO TIME WHO MAY BE INVOLVED IN ANY FUTURE DEVELOPMENT THEREOF.

Planning Department

APPROVED BY CITY COUNCIL

December 16, 2019

bloc


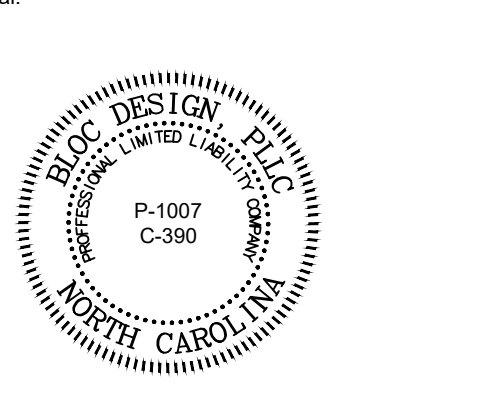
Bloc Design
 2923 S. Tryon Street, Suite 320
 Charlotte, NC 28203
 phone: 704-940-2883
 www.bloc-nc.com

landscape architecture | planning | civil engineering

REVISIONS

NO.	DATE	DESCRIPTION
1	10/14/19	REZONING RESUBMITTAL
2	11/25/19	REZONING RESUBMITTAL

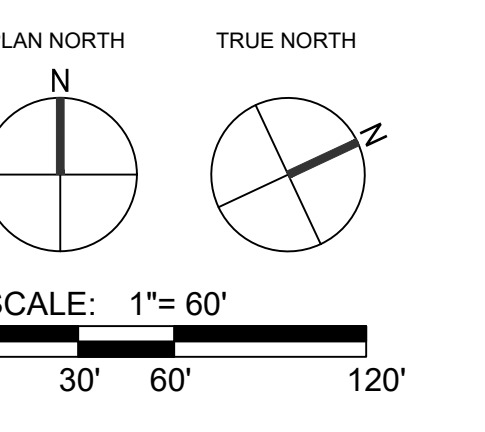
Disclaimer ©2019:
 Information contained in this document is the property of Bloc Design, PLLC and the project client listed on this document.
 The reproduction, copying and other use without written consent is prohibited and may be subject to legal action to the fullest extent possible.



REZONING PETITION: 2019-108

Neal Road Residential
 92 Unit Duplex, Triplex, and
 Townhome Subdivision

8001 Neal Road
 Charlotte, NC 28262



DATE: 10/14/19 MPIC: WILL
 DRAWN BY: LVH CHECKED BY: WILL/CBB
 PROJECT NUMBER: 00627.00
 SCALE: 1" = 60'
 TITLE:
 REZONING PLAN

SHEET NO:
RZ-1