

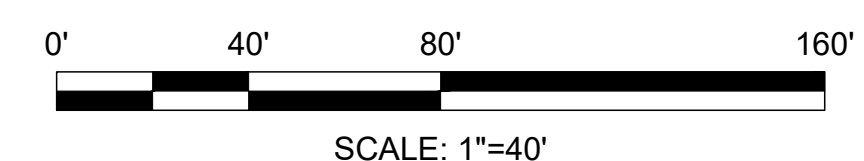
LEGEND:

	PROPERTY BOUNDARY
	EXISTING LOT LINE
	RIGHT-OF-WAY LINE
	SETBACK LINE
	EXISTING PAVEMENT
	ROAD CENTERLINE
	EXISTING BUILDING
	EXISTING BUILDING TO BE REMOVED
	PROPOSED ASPHALT
	EXISTING TREES TO REMAIN

DEVELOPMENT DATA:

SITE AREA:	±1.84 ACRES
TAX PARCELS:	08918107
WATERSHED:	MALLARD
EXISTING ZONING:	R-4
PROPOSED ZONING:	UR-1 (CD)
EXISTING USE:	SINGLE FAMILY
PROPOSED USES:	SINGLE FAMILY DETACHED
PROPOSED UNIT COUNT:	10 UNITS
DENSITY PROPOSED:	5.5 DUA
MIN. FRONT SETBACK:	14' FROM BOC (20' TO GARAGE BEHIND SIDEWALK)
MIN. SIDE YARD REQUIRED:	5'
MIN. REAR YARD REQUIRED:	10'
MAX. BUILDING HEIGHT ALLOWED:	PER ORDINANCE
MIN. LOT WIDTH:	20'
MIN. LOT AREA:	30'
TREE SAVE REQUIRED:	12,022 SF (15% OF SITE)
PARKING REQUIRED:	1/UNIT MIN - 2/UNIT MAX
PARKING PROVIDED:	2/UNIT
PCCO:	EXTENDED DRY DETENTION
SOLID WASTE:	PRIVATE ROLL-OUT CONTAINERS

This Plan Is A
 Preliminary Design.
 NOT Released For
 Construction.



REVISIONS:

No.	Date	By	Description
1	3/31/23	SCP	REVISIONS PER CLIENT AND CITY COMMENTS
2	6/12/23	LHS	REVISIONS PER CLIENT AND CITY COMMENTS

TOM HUNTER SITE
CHARLOTTE, NC
 URBAN TRENDS REAL ESTATE, INC.
 227 W 4TH STREET, SUITE 100
 CHARLOTTE NC 28202

TECHNICAL DATA SHEET

PETITION NO. 2022-115

M-D-YY

CORPORATE CERTIFICATIONS
 NC PE - C-2930 NC LA - C-253
 SC ENG - NO. 3599 SC LA - NO. 211

Project Manager: KRT

Drawn By: ENL

Checked By: MDL

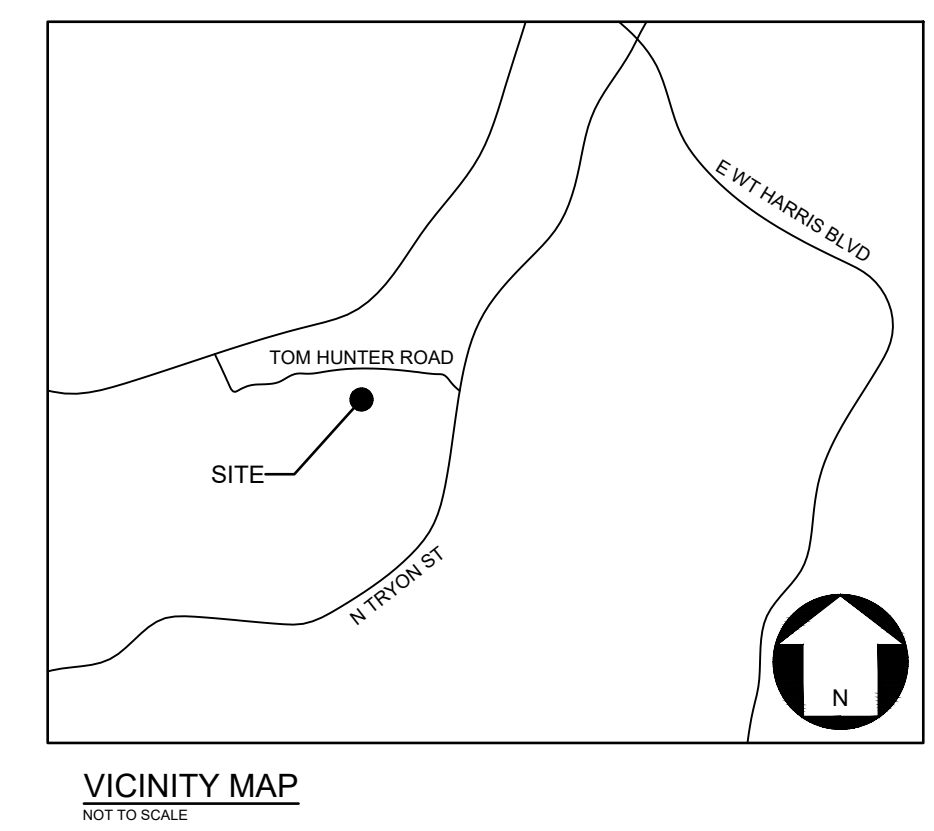
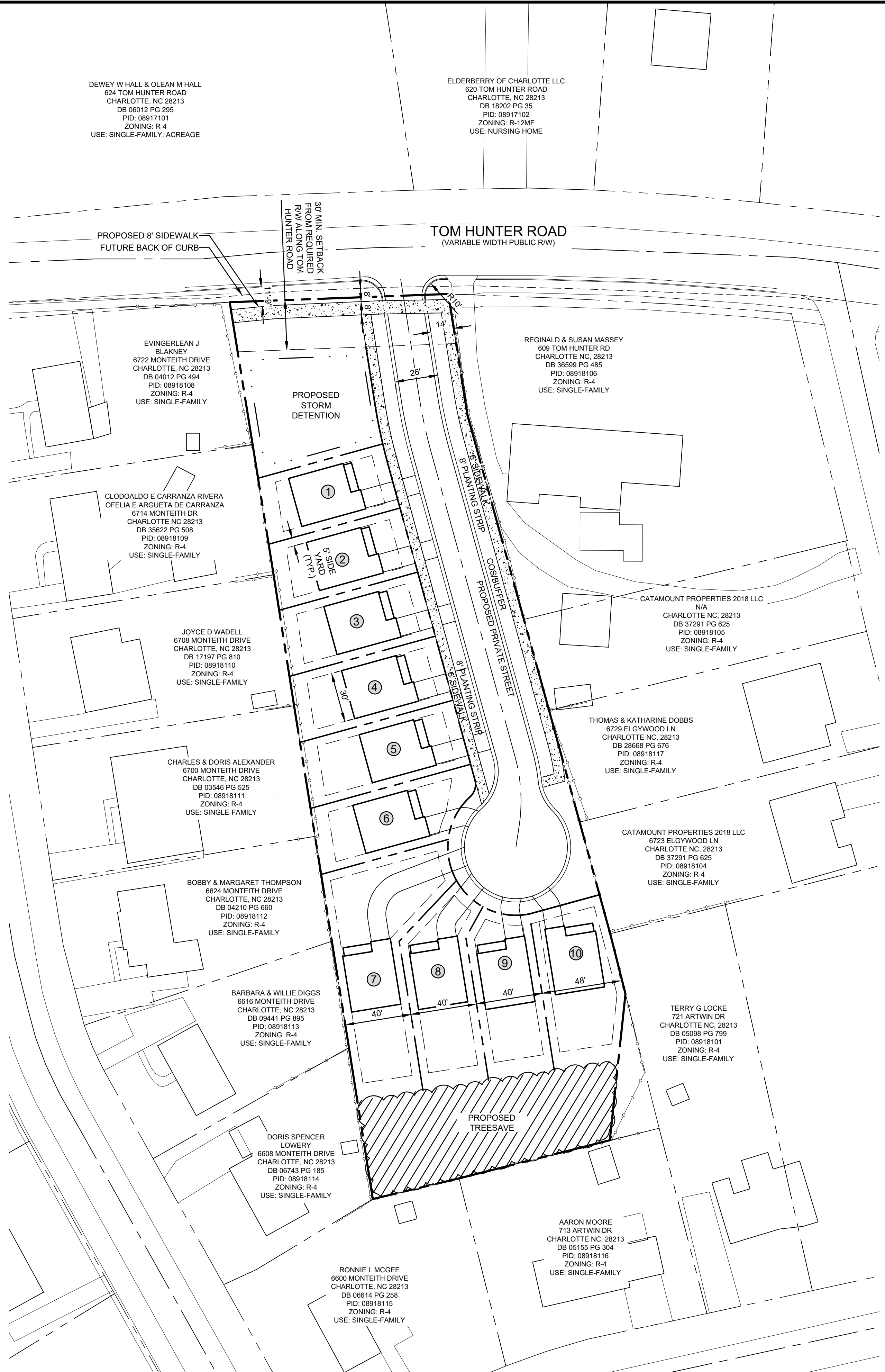
Date: 06/12/2023

Project Number: 22016

Sheet Number:

RZ-1

P:\2022 Jobs\20216 - Tom Hunter Site - Urban Trends\CAD\Sketch Planning\2016 RZ Base.dwg



DEVELOPMENT STANDARDS

- I. General Provisions**
 - These Development Standards form a part of the Rezoning Plan associated with the Rezoning Petition filed by Urban Trends Real Estate, Inc. (the "Petitioner") to accommodate the development of a single-family detached residential community on that approximately 1.84-acre site located along Tom Hunter Road, west of North Tryon Street, as more particularly depicted on the Rezoning Plan (the "Site"). The Site is comprised of Tax Parcel 089-181-07.
 - Development of the Site will be governed by the Rezoning Plan, these Development Standards and the applicable provisions of the City of Charlotte Zoning Ordinance (the "Ordinance").
 - Unless the Rezoning Plan or these Development Standards establish more stringent standards, the regulations established under the Ordinance for the UR-1 (CD) zoning district shall govern the development and use of the Site.
 - The development and street layout depicted on the Rezoning Plan are schematic in nature and are intended to depict the general arrangement of such uses and improvements on the Site. Accordingly, the ultimate layout, locations and sizes of the development and site elements depicted on the Rezoning Plan are graphic representations of the proposed development and site elements, and they may be altered or modified in accordance with the setback, yard, landscaping and tree save requirements set forth on this Rezoning Plan and the Development Standards, provided, however, that any such alterations and modifications shall be minor in nature and not materially change the overall design intent depicted on the Rezoning Plan.
 - Future amendments to the Rezoning Plan and/or these Development Standards may be applied for by the then owner(s) of the Site in accordance with the provisions of Chapter 6 of the Ordinance. Minor alterations to the Rezoning Plan are subject to Section 6.207 of the Ordinance.
- II. Permitted Uses**

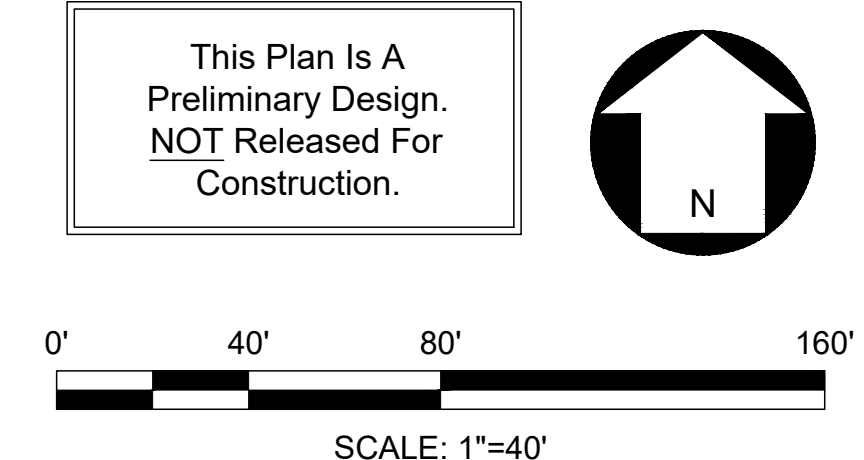
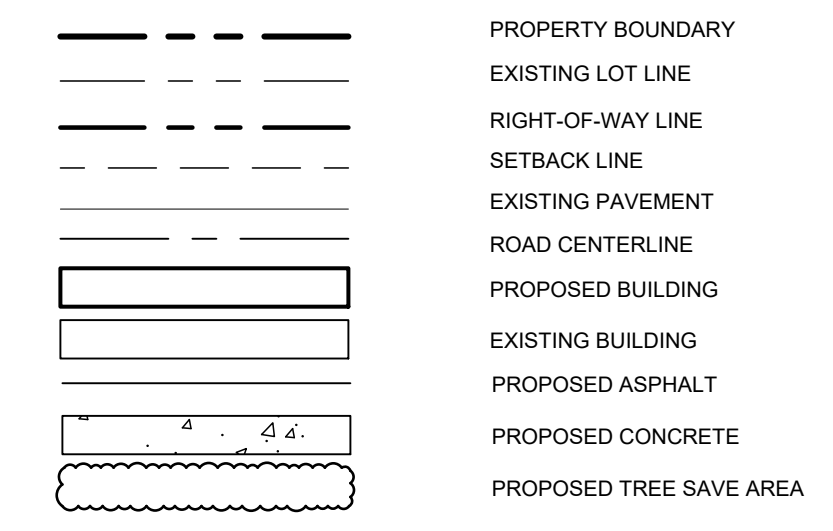
The Site may be devoted only to residential uses containing a maximum of ten (10) single-family detached dwelling units and any incidental and accessory uses relating thereto that are permitted by-right or under prescribed conditions in the UR-1 (CD) zoning district.
- III. Transportation**
 - The Site will be served by a new private street (from Tom Hunter Rd.). Minor adjustments to the location of the private street and/or internal drives shall be allowed during the construction process. The street will be constructed to City of Charlotte Local Residential Medium Standard CLDSM U-02B and the cul-de-sac to City of Charlotte Residential Cul-de-sac Detail 1116.
 - A maximum of one (1) access point shall be provided from Tom Hunter Rd., as generally depicted on the Rezoning Plan.
 - The Petitioner shall dedicate all necessary rights-of-way in fee simple conveyance to the City of Charlotte before the Site's first building certificate of occupancy is issued. Right-of-way shall be set at two (2) feet behind the back of sidewalk or a two (2) foot SUE shall be provided at the back of the sidewalk.
 - Unless stated otherwise herein, the Petitioner shall ensure that all transportation improvements are approved and constructed prior to the issuance of the Site's first building certificate of occupancy.
 - A Right-of-Way Encroachment Agreement is required for the installation of any non-standard item(s) (irrigation systems, decorative concrete pavement, brick pavers, etc.) within a proposed existing City-maintained street right-of-way by a private individual, group, business, or homeowner's/business association. An encroachment agreement must be approved by CDOT prior to construction/installation. Contact CDOT for additional information concerning cost, submittal, and liability insurance coverage requirements.
- IV. Architectural Standards**
 - Preferred Exterior Building Materials: All principal and accessory buildings shall be comprised of a combination of portions of brick, natural stone (or its synthetic equivalent), stucco, cementitious siding, fiber cement ("HardPlank"), EIFS, decorative block, vinyl, wood and/or other materials approved by the Planning Director.
 - Prohibited Exterior Building Materials: concrete masonry units not architecturally finished.
 - Pitched roofs, if provided, shall be symmetrically sloped no less than 5:12, except that roofs for porches and attached sheds may be no less than 2:12, unless a flat roof architectural style is employed.
 - Petitioner shall provide blank wall provisions that limit the maximum blank building wall expanse to ten (20) feet on all building levels, including but not limited to doors, windows, awnings, and/or architectural design elements.
 - Walkways shall be provided to connect all residential entrances to sidewalks along public streets.
 - Trash/recycling service areas may be located interior to the Site within the property development envelope rather than located along the street frontages.
- V. Environmental Features**
 - The Petitioner shall comply with the Charlotte City Council approved and adopted Post Construction Stormwater Ordinance. The location, size, and type of stormwater management systems depicted on the Rezoning Plan are subject to review and approval as part of the full development plan submittal and are not implicitly approved with this rezoning. Adjustments may be necessary in order to accommodate actual storm water treatment requirements and natural site discharge points.
 - The Petitioner shall comply with the Charlotte Tree Ordinance.
- VI. Lighting**

All freestanding lighting fixtures installed on the Site greater than twenty-one (21) feet in total height (i.e., excluding decorative lighting less than 21' in height that may be installed along the driveways and sidewalks as pedestrian/landscape lighting) shall be fully capped and shielded and the illumination downwardly directed so that direct illumination does not extend past any property line of the Site.
- VII. Binding Effect of the Rezoning Documents and Definitions**

If this Rezoning Petition is approved, all conditions applicable to development of the Site imposed under the Rezoning Plan and these Development Standards will, unless amended in the manner provided under the Ordinance, be binding upon and inure to the benefit of the Petitioner and subsequent owners of the Site and their respective successors in interest and assigns.

Throughout these Development Standards, the terms, "Petitioner" and "Owner" or "Owners" shall be deemed to include the heirs, devisees, personal representatives, successors in interest and assigns of the Petitioner or the owner or owners of any part of the Site from time to time who may be involved in any future development thereof.

LEGEND:



REVISIONS:

No.	Date	By	Description
1	3/31/23	SCP	REVISIONS PER CLIENT AND CITY COMMENTS
2	6/12/23	LHS	REVISIONS PER CLIENT AND CITY COMMENTS

This Plan Is A Preliminary Design. NOT Released For Construction.

TOM HUNTER SITE
 CHARLOTTE, NC
 URBAN TRENDS REAL ESTATE, INC.
 227 W 4TH STREET, SUITE 100
 CHARLOTTE NC 28202

REZONING
SITE PLAN

PETITION NO. 2022-115

CORPORATE CERTIFICATIONS
 NC PE: C-2930 NC LA: C-253
 SC ENG: NO. 3599 SC LA: NO. 211

Project Manager: KRT

Drawn By: ENL

Checked By: MDL

Date: 06/12/2023

Project Number: 22016

Sheet Number:

RZ-2