
















Access Compliance Report

Public Rights-of-Way

(Curb Ramps)

Intersection ID: 11471	Main Street: GRACE_ST	Cross Street: UMSTEAD_ST	Location: NE
ADA ID: 22AA20446041	Ramp Type: PerpDiag	Initial Pass/Fail: Fail	Overall Compliance: No
			Severity Score: 33.75

Codes/Mitigation Info/Possible Solution			Field Measurements/Component Compliance		
	Possible Solutions:		Compliance	Description	Data
	Remove & Replace Curb Ramp With Two New Directional Ramps or Equivalent.		Compliance	Description	Data
	Surveyor Notes:		No	Ramp Length (in)	48.0
	N/A		Yes	Ramp Width (in)	46.0
	PROW/ADA:		N/A	Flare Type LT	N/A
	R304.5.1, R304.2.2		N/A	Flare Slope LT (%)	N/A
			N/A	Flare Traversable LT?	N/A
			N/A	Flare Slope RT (%)	N/A
			N/A	Flare Traversable RT?	N/A
			N/A	DWS Provided?	N/A
			N/A	DWS Contrast?	N/A
			N/A	DWS Length (in)	N/A
			N/A	DWS Full Width?	N/A
			N/A	DWS Offset (in)	N/A
			N/A	Gutter Ponding?	N/A
			N/A	Gutter X Slope (%)	N/A
			No	Painted X Walk1?	No
			To W	X Walk 2 Direction	To S
			N/A	X Walk 1 Width (in)	N/A
			3.2	X Walk 2 Width (in)	N/A
			2.2	X Walk 2 Slope (%)	1.6
			0.5	X Walk 2 X Slope (%)	0.5
			N/A	Ramp inside XWalk1?	N/A
			N/A	Ramp inside XWalk2?	N/A
			1.9	Clear Space?	N/A
			2.1	Clear Space to XWalk (in)	N/A
			N/A	Storm Grate/Utility Hazard?	N/A
			N/A	Storm Grate/Utility Type	N/A
			N/A	Surface Condition? (G/P)	Good
			N/A		

Total Cost: \$ 3200.00

