




















Access Compliance Report

Public Rights-of-Way

(Curb Ramps)

Intersection ID: 8636	Main Street: HATERAS_AV	Cross Street: KENNESAW_DR	Location: SW
ADA ID: 264C2AA73CB3	Ramp Type: PerpDiag	Initial Pass/Fail: Fail	Overall Compliance: No
		Severity Score: 12.5	

Codes/Mitigation Info/Possible Solution			Field Measurements/Component Compliance		
	Possible Solutions:		Compliance	Description	Data
	Remove & Replace Curb Ramp With Two New Directional Ramps or Equivalent.		Compliance	Description	Data
	Surveyor Notes:		N/A	Ramp Length (in)	38.0
	N/A		Yes	Ramp Width (in)	81.0
	PROW/ADA:		N/A	Flare Type LT	N/A
	Not Found, R304.2.2		N/A	Flare Slope LT (%)	N/A
			N/A	Flare Traversable LT?	N/A
			N/A	Flare Slope RT (%)	N/A
			N/A	Flare Traversable RT?	N/A
			N/A	DWS Provided?	N/A
			N/A	DWS Contrast?	N/A
			N/A	DWS Length (in)	N/A
			N/A	DWS Full Width?	N/A
			N/A	DWS Offset (in)	N/A
			N/A	Gutter Ponding?	N/A
			N/A	Gutter X Slope (%)	N/A
			N/A	Painted X Walk1?	No
			N/A	Painted X Walk2?	No
			N/A	X Walk 1 Direction	To N
			N/A	X Walk 2 Direction	To E
			N/A	X Walk 1 Width (in)	N/A
			N/A	X Walk 2 Width (in)	N/A
			N/A	X Walk 1 Slope (%)	3.2
			N/A	X Walk 2 Slope (%)	3.6
			N/A	X Walk 1 X Slope (%)	2.4
			N/A	X Walk 2 X Slope (%)	1.7
			N/A	Ramp inside XWalk1?	N/A
			N/A	Ramp inside XWalk2?	N/A
			N/A	Road Slope (%)	0.1
			N/A	Clear Space?	N/A
			N/A	Road X Slope (%)	3.0
			N/A	Clear Space to XWalk (in)	N/A
			N/A	Any Obstructions?	N/A
			N/A	Storm Grate/Utility Hazard?	N/A
			N/A	Obstruction Type	N/A
			N/A	Storm Grate/Utility Type	N/A
			N/A	Surface Condition? (G/P)	Good
			Yes		

Total Cost: \$ 3200.00

