




















Access Compliance Report

Public Rights-of-Way

(Curb Ramps)

Intersection ID: 27963	Main Street: FAIR_ISLE_DR	Cross Street: MCGINN'S_TRACE_CT	Location: SE
ADA ID: 26C08891A982	Ramp Type: PerpDiag	Initial Pass/Fail: Fail	Overall Compliance: No
			Severity Score: 36.25

Codes/Mitigation Info/Possible Solution			Field Measurements/Component Compliance		
	Possible Solutions:		Compliance	Description	Data
	Remove & Replace Curb Ramp With Two New Directional Ramps or Equivalent.		Compliance	Description	Data
	Surveyor Notes:		N/A	Ramp Length (in)	96.0
	N/A		No	Ramp Width (in)	25.0
	PROW/ADA:		N/A	Flare Type LT	N/A
	R304.5.1, R304.5.3		N/A	Flare Slope LT (%)	N/A
			N/A	Flare Traversable LT?	N/A
			N/A	Flare Slope RT (%)	N/A
			N/A	Flare Traversable RT?	N/A
			N/A	DWS Provided?	N/A
			N/A	DWS Contrast?	N/A
			N/A	DWS Length (in)	N/A
			N/A	DWS Full Width?	N/A
			N/A	DWS Offset (in)	N/A
			N/A	Gutter Ponding?	N/A
			N/A	Gutter X Slope (%)	N/A
			N/A	Painted X Walk1?	No
			N/A	Painted X Walk2?	No
			N/A	X Walk 1 Direction	To N
			N/A	X Walk 2 Direction	To W
			N/A	X Walk 1 Width (in)	N/A
			N/A	X Walk 2 Width (in)	N/A
			N/A	X Walk 1 Slope (%)	5.8
			N/A	X Walk 2 Slope (%)	0.2
			N/A	X Walk 1 X Slope (%)	0.1
			N/A	X Walk 2 X Slope (%)	6.0
			N/A	Ramp inside XWalk1?	N/A
			N/A	Ramp inside XWalk2?	N/A
			N/A	Road Slope (%)	3.5
			N/A	Clear Space?	N/A
			N/A	Road X Slope (%)	4.7
			N/A	Clear Space to XWalk (in)	N/A
			N/A	Any Obstructions?	N/A
			N/A	Storm Grate/Utility Hazard?	N/A
			N/A	Obstruction Type	N/A
			N/A	Storm Grate/Utility Type	N/A
			N/A	Surface Condition? (G/P)	Good
			N/A		

Total Cost: \$ 3200.00

