




Access Compliance Report

Public Rights-of-Way

(Curb Ramps)

Intersection ID: 12045	Main Street: HARLEE_AV	Cross Street: OLD_DOWD_RD	Location:	N
ADA ID: 2C51CB3F7DDF	Ramp Type: Perp	Initial Pass/Fail: Fail	Overall Compliance: No	Severity Score: 26.25

Codes/Mitigation Info/Possible Solution			Field Measurements/Component Compliance					
	Possible Solutions:		Compliance	Description	Data	Compliance	Description	Data
	Remove & Replace Entire Ramp.		N/A	Ramp Length (in)	60.0	No	Ramp Slope (%)	12.3
			Yes	Ramp Width (in)	48.0	No	Ramp XSlope (%)	4.6
			N/A	Flare Type LT	N/A	N/A	Flare Type RT	N/A
			N/A	Flare Slope LT (%)	N/A	N/A	Flare Slope RT (%)	N/A
			N/A	Flare Traversable LT?	N/A	N/A	Flare Traversable RT?	N/A
			N/A	Landing Length (in)	N/A	N/A	DWS Provided?	N/A
			N/A	Landing Width (in)	N/A	N/A	DWS Contrast?	N/A
			N/A	Landing Slope (%)	N/A	N/A	DWS Length (in)	N/A
			N/A	Landing X Slope (%)	N/A	N/A	DWS Full Width?	N/A
	Surveyor Notes:		N/A	Landing Curb? (Y/N)	N/A	N/A	DWS Offset (in)	N/A
			N/A	Shared Landing?	N/A			
			N/A	Gutter Ponding?	N/A	N/A	Gutter Slope (%)	N/A
			N/A	Gutter Lip Ht (in)	N/A	N/A	Gutter X Slope (%)	N/A
			N/A	Painted X Walk1?	No	N/A	Painted X Walk2?	N/A
				X Walk 1 Direction	To N		X Walk 2 Direction	N/A
			N/A	X Walk 1 Width (in)	N/A	N/A	X Walk 2 Width (in)	N/A
				X Walk 1 Slope (%)	0.2		X Walk 2 Slope (%)	N/A
				X Walk 1 X Slope (%)	3.7		X Walk 2 X Slope (%)	N/A
			N/A	Ramp inside XWalk1?	N/A	N/A	Ramp inside XWalk2?	N/A
	PROW/ADA:			Road Slope (%)	N/A	N/A	Clear Space?	N/A
				Road X Slope (%)	N/A	N/A	Clear Space to XWalk (in)	N/A
			N/A	Any Obstructions?	N/A	N/A	Storm Grate/Utility Hazard?	N/A
				Obstruction Type			Storm Grate/Utility Type	
						N/A		N/A
						Yes	Surface Condition? (G/P)	Good

Possible Solutions:

Remove & Replace Entire Ramp.

Surveyor Notes:

N/A

PROW/ADA:

R304.2.2, R304.5.3

Total Cost: \$ 1850.00

Street 1 Name	ENTRANCE
Stop Condition-Street 2	None
Street 2 Name	N/A
Stop Condition-Street 1	N/A

