



















Access Compliance Report

Public Rights-of-Way

(Curb Ramps)

Intersection ID: 8118	Main Street: DR_WEBBER_AV	Cross Street: CUSTER_ST	Location: SE
ADA ID: 2CABCB6B29F3	Ramp Type: Perp	Initial Pass/Fail: Fail	Overall Compliance: No
		Severity Score: 12.5	

Codes/Mitigation Info/Possible Solution			Field Measurements/Component Compliance		
	Possible Solutions:		Compliance	Description	Data
	Remove & Replace Entire Ramp.		Compliance	Description	Data
	Surveyor Notes:		No	Ramp Slope (%)	8.5
	N/A		Yes	Ramp XSlope (%)	1.4
	PROW/ADA:		N/A	Flare Type LT	N/A
	Not Found, R304.2.2		N/A	Flare Slope LT (%)	N/A
			N/A	Flare Slope RT (%)	N/A
			N/A	Flare Traversable LT?	N/A
			N/A	Flare Traversable RT?	N/A
			N/A	Landing Length (in)	N/A
			N/A	Landing Width (in)	N/A
			N/A	Landing Slope (%)	N/A
			N/A	Landing X Slope (%)	N/A
			N/A	Landing Curb? (Y/N)	N/A
			N/A	DWS Provided?	N/A
			N/A	DWS Contrast?	N/A
			N/A	DWS Length (in)	N/A
			N/A	DWS Full Width?	N/A
			N/A	DWS Offset (in)	N/A
			N/A	Shared Landing?	N/A
			N/A	Gutter Ponding?	N/A
			N/A	Gutter Lip Ht (in)	N/A
			No	Painted X Walk1?	N/A
			To N	X Walk 2 Direction	N/A
			N/A	X Walk 1 Width (in)	N/A
			N/A	X Walk 2 Width (in)	N/A
			5.5	X Walk 2 Slope (%)	N/A
			5.2	X Walk 2 X Slope (%)	N/A
			N/A	Ramp inside XWalk1?	N/A
			N/A	Ramp inside XWalk2?	N/A
			N/A	Clear Space?	N/A
			N/A	Clear Space to XWalk (in)	N/A
			N/A	Storm Grate/Utility Hazard?	N/A
			N/A	Storm Grate/Utility Type	N/A
			N/A		N/A
			Yes	Surface Condition? (G/P)	Good

Total Cost: \$ 1850.00

