
















# Access Compliance Report

## Public Rights-of-Way

### (Curb Ramps)

Intersection ID: 8483	Main Street: KENNESAW_DR	Cross Street: LASALLE_ST	Location: NE
ADA ID: 303187DA0D25	Ramp Type: Perp	Initial Pass/Fail: Fail	Overall Compliance: No Severity Score: 13.75

Codes/Mitigation Info/Possible Solution			Field Measurements/Component Compliance		
	Possible Solutions:		<b>Compliance</b>	<b>Description</b>	<b>Data</b>
	<b>Remove &amp; Replace Entire Ramp.</b>		<b>Compliance</b>	<b>Description</b>	<b>Data</b>
	Surveyor Notes:		<b>No</b>	Ramp Length (in)	59.5
	<b>N/A</b>		<b>Yes</b>	Ramp Width (in)	48.0
	PROW/ADA:		<b>N/A</b>	Flare Type LT	N/A
	<b>Not Found, R304.2.2</b>		<b>N/A</b>	Flare Slope LT (%)	N/A
			<b>N/A</b>	Flare Traversable LT?	N/A
			<b>N/A</b>	Flare Slope RT (%)	N/A
			<b>N/A</b>	Flare Traversable RT?	N/A
			<b>N/A</b>	DWS Provided?	N/A
			<b>N/A</b>	DWS Contrast?	N/A
			<b>N/A</b>	DWS Length (in)	N/A
			<b>N/A</b>	DWS Full Width?	N/A
			<b>N/A</b>	DWS Offset (in)	N/A
			<b>N/A</b>	Gutter Ponding?	N/A
			<b>N/A</b>	Gutter Lip Ht (in)	N/A
			<b>No</b>	Painted X Walk1?	N/A
			<b>To S</b>	X Walk 1 Direction	N/A
			<b>N/A</b>	X Walk 1 Width (in)	N/A
			<b>N/A</b>	X Walk 1 Slope (%)	2.0
			<b>5.5</b>	X Walk 1 X Slope (%)	N/A
			<b>N/A</b>	Ramp inside XWalk1?	N/A
			<b>N/A</b>	Road Slope (%)	N/A
			<b>N/A</b>	Road X Slope (%)	N/A
			<b>N/A</b>	Any Obstructions?	N/A
			<b>N/A</b>	Obstruction Type	N/A
			<b>N/A</b>	Storm Grate/Utility Hazard?	N/A
			<b>N/A</b>	Storm Grate/Utility Type	N/A
			<b>Yes</b>	Surface Condition? (G/P)	Good

Total Cost: \$ 1850.00

